



**Vlaanderen**  
is milieu

Afdeling Ecologisch Toezicht  
Team Beheer Saneringsinfrastructuur

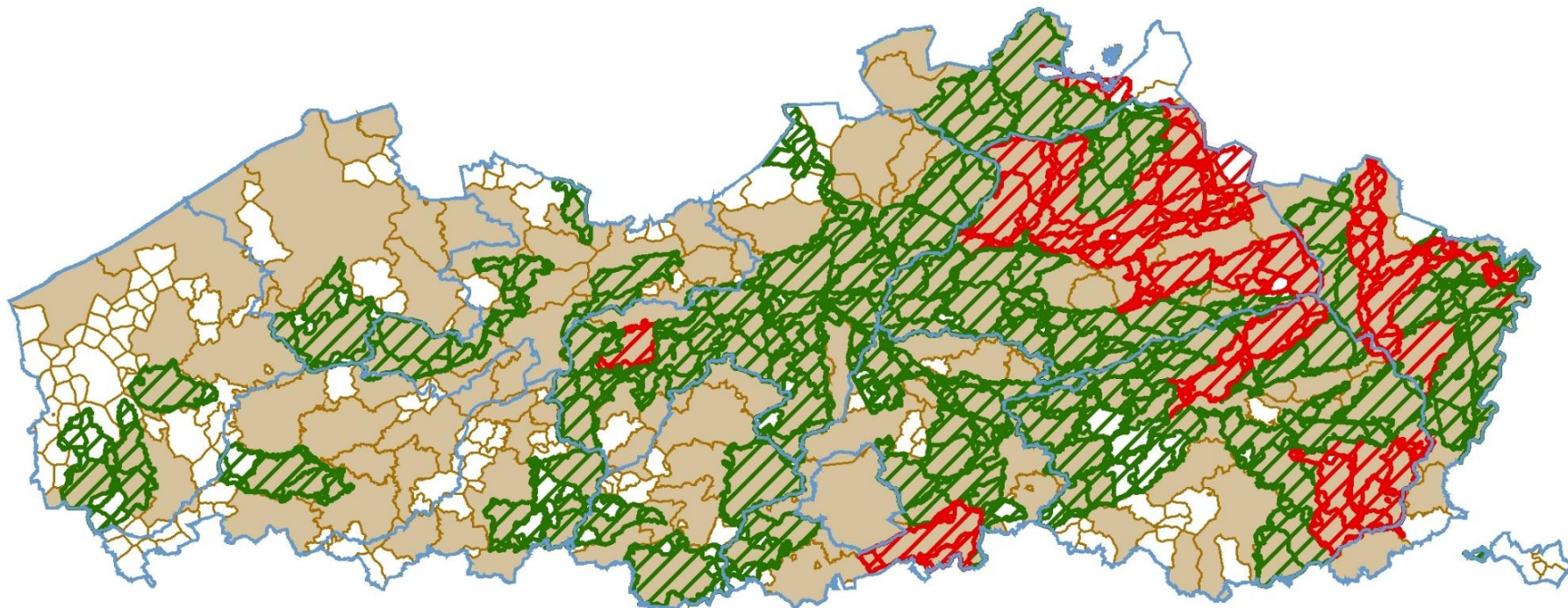
# Ecologische Performantie Indicatoren

Resultaten fase 10 – Werkjaar 2016

VLAAMSE  
MILIEUMAATSCHAPPIJ


# Ecologische performantie-indicatoren

## Beoordeelde gebieden – werkjaar 2016



### Legende

 Bekkengrens

 Speerpuntgebied SGBP II

 Aandachtsgebied SGBP II

### Zuiveringsgebieden - Fase EPI

 Niet beoordeeld

 Fase 1 t.e.m. 10

SGBP: stroomgebiedbeheerplan

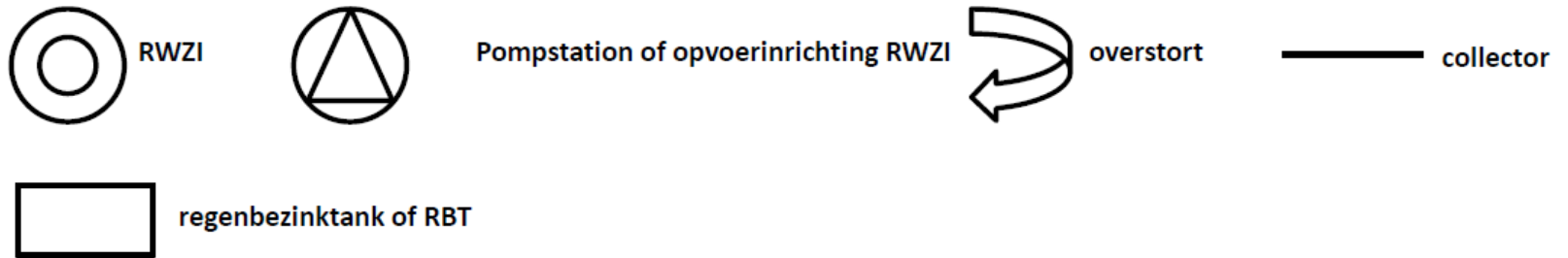
(<http://www.integraalwaterbeleid.be/nl/stroomgebiedbeheerplannen>)

# Ecologische performantie-indicatoren

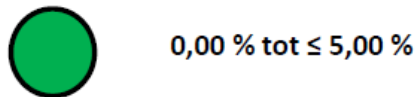
## Beoordeelde gebieden – werkjaar 2016

Aalst	Brakel - Michelbeke	Gent	Kortemark	Nijlen	Temse
Aalter	Brasschaat	Geraardsbergen	Kortenberg	Ninove	Tervuren
Aarschot	Brecht	Grimbergen	Laarne	Olsene	Tessenderlo
Aartselaar	Bree	Grobbendonk	Lanaken	Oostende	Tielt
Achel	Brugge	Halen	Landen - Rumdorp	Oosterzele	Tienen
Alken	Brussel - Noord	Hamme	Lede	Oudenaarde	Tongeren
Antwerpen-Noord	Brussel - Zuid	Hamont	Ledegem	Oud-Turnhout	Turnhout
Antwerpen-Zuid	Burcht	Harelbeke	Leuven	Overpelt	Vissenaken
Arendonk	Deinze	Hasselt	Lichtaart	Overschelde	Vlamertinge
Asse - Bollebeek	Dendermonde	Heist	Liedekerke	Peer	Vosselaar
Avelgem	Dessel	Heist-op-den-Berg	Lier	Poperinge	Waregem
Bambrugge	Destelbergen	Herentals	Loenhout	Pulderbos	Westerlo
Beerse	Deurne	Heule	Lokeren	Retie	Wetteren
Beersel	Diest	Heusden	Lommel	Riemst	Wichelen
Berlaar	Dilsen	Hoepertingen	Londerzeel	Riksingen	Wimmertingen
Berlare	Duffel	Hoeselt	Maldegem	Rillaar	Wingene
Beveren	Edegem	Hoogstraten	Malle	Roeselare	Wolfsdonk
Beveren - Leie	Eeklo	Houthalen - Centrum	Mechelen - Noord	Ronse	Wommelgem
Beverlo	Eisden	Houthalen - Oost	Meise - Oppem	Roosbeek	Woumen
Bierbeek	Eke	Hove	Melle	Rotselaar	Wulpen
Bilzen	Eksel	Huldenberg	Menen	Ruddervoorde	Zandbergen
Blaasveld	Engsbergen	Ieper	Merchtem	Ruisbroek	Zele
Bocholt	Ertvelde	Ingelmunster	Merelbeke	Schilde	Zelzate
Boechout	Essen	Itegem	Merksem	Schoten	Zemst - Hofstade
Boom	Evergem	Kalmthout	Merkspas	Sinaai	Zichem
Boorseme	Galmaarden	Kampenhout	Messelbroek	Sint-Amands	Zolder
Boortmeerbeek	Gavere	Kessenich	Moerbeke	Sint-Joris-Winge	Zonhoven
Borgloon - Jesseren	Geel	Kinrooi	Mol	Sint-Niklaas	Zwalm
Borgloon - Tivoli	Geetbets	Kluisbergen	Morkhoven	Sint-Pieters-Leeuw	
Bornem	Gelmen	Knokke	Neeroeteren	Sint-Truiden	
Brakel	Genk	Koersel	Nevele	Stekene	

# Legende synoptisch plan



## Positieve quotering



0,00 % tot ≤ 5,00 %



> 5,00 %

## Negatieve quotering



0,00 % tot -5,00 %



-5,01 % tot -10,00 %

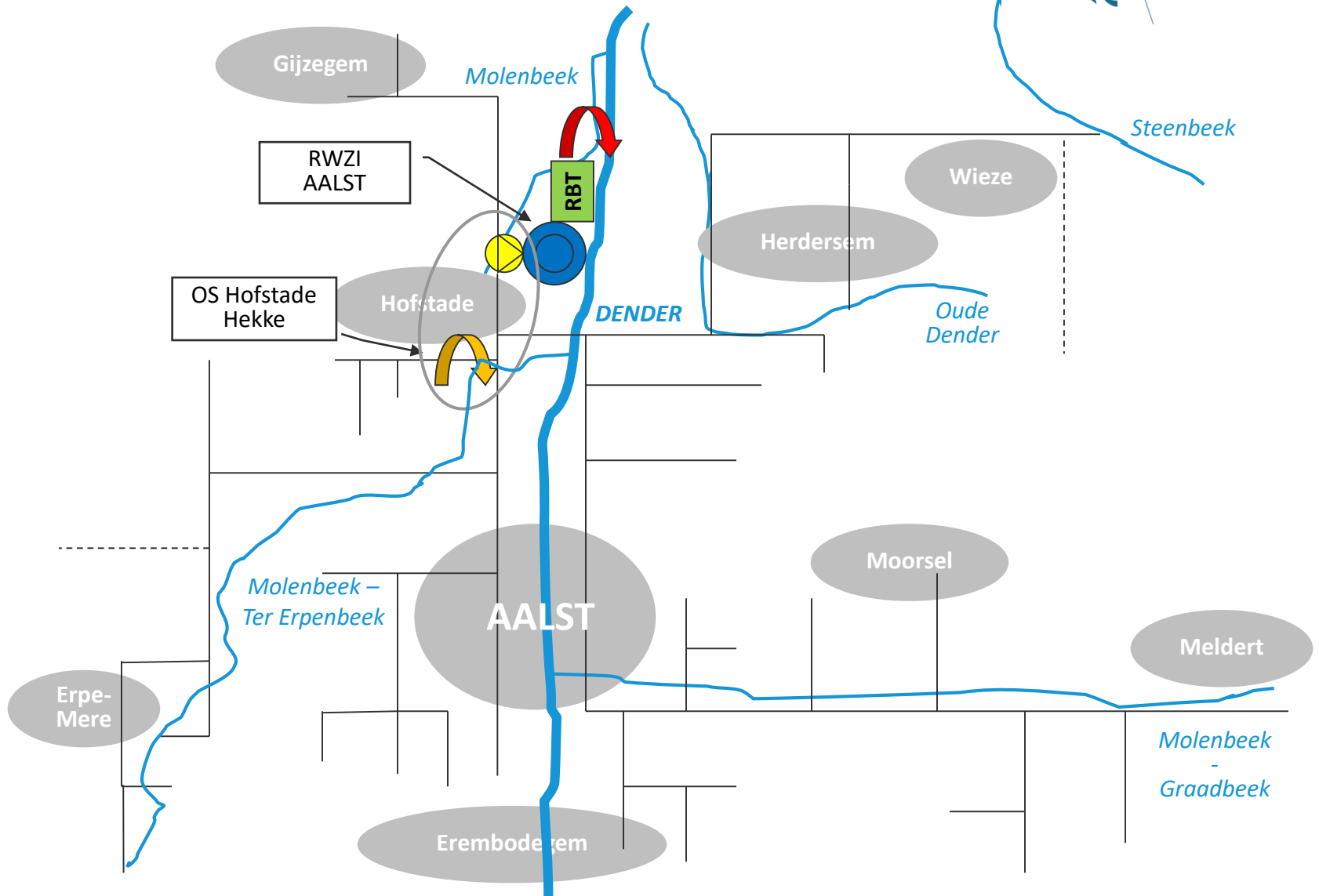


< -10,01 %

## Geen quotering

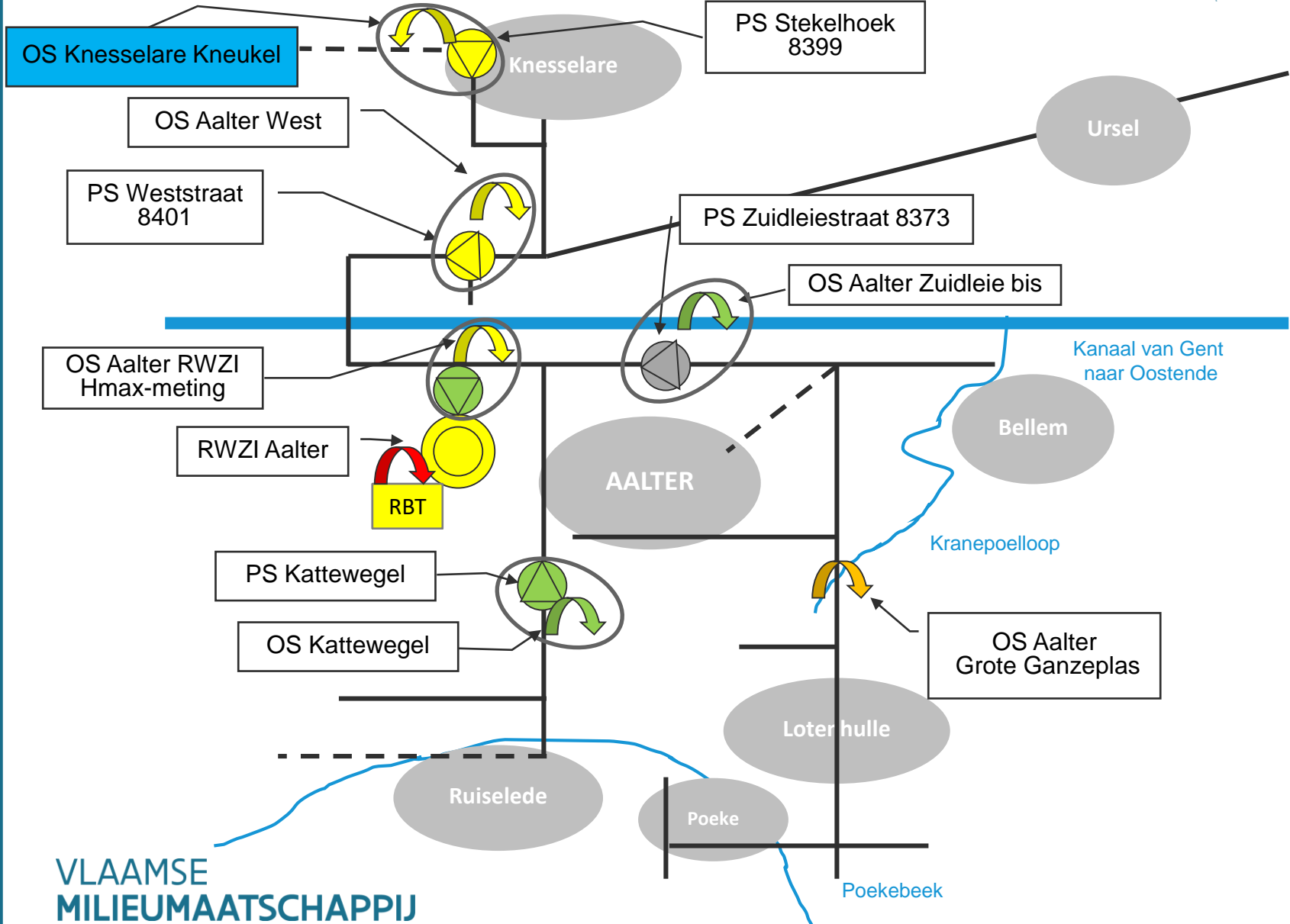


# Zuiveringsgebied Aalst





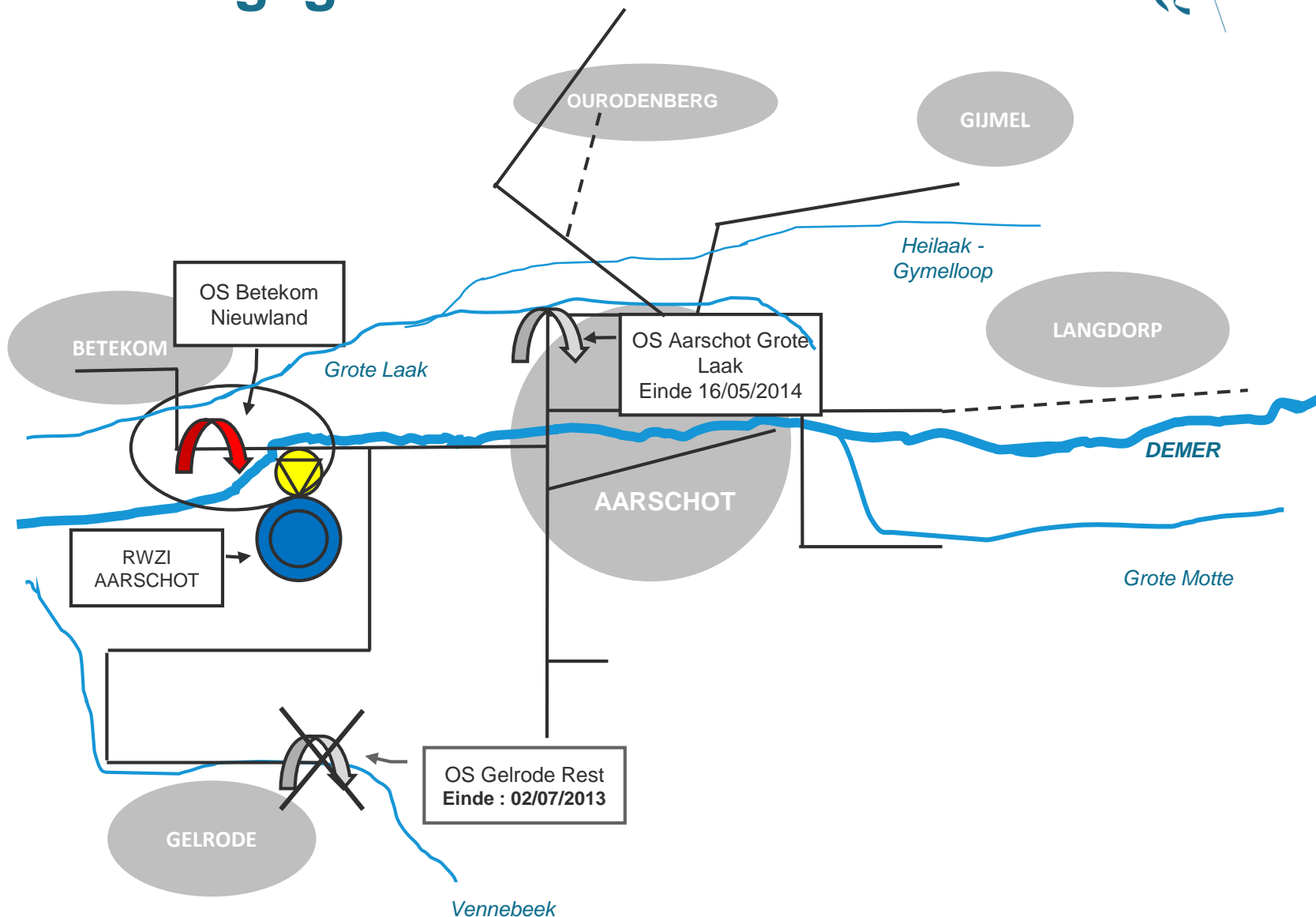
# Zuiveringsgebied Aalter



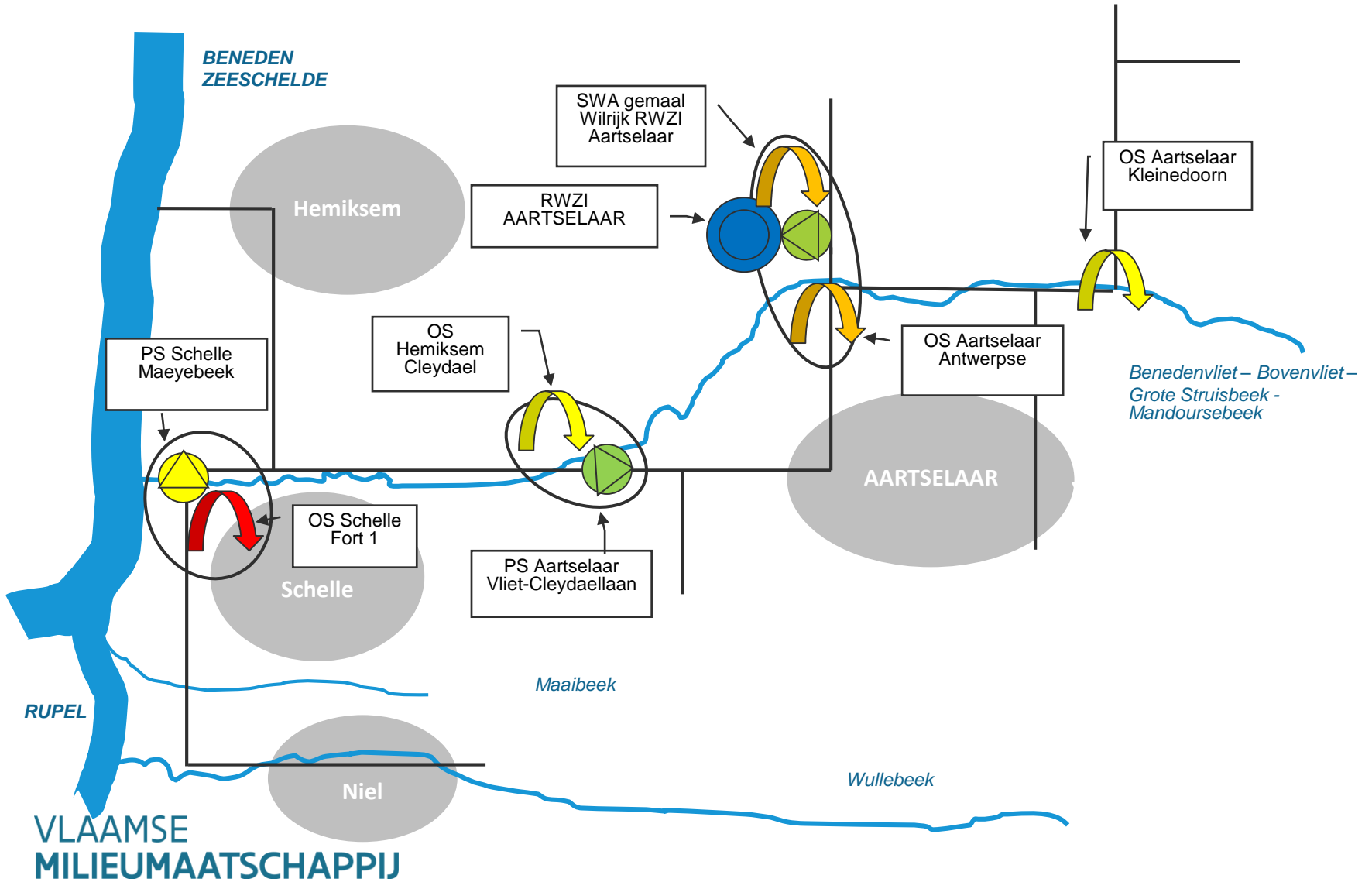
# Zuiveringsgebied Aarschot



Vlaanderen  
is milieu

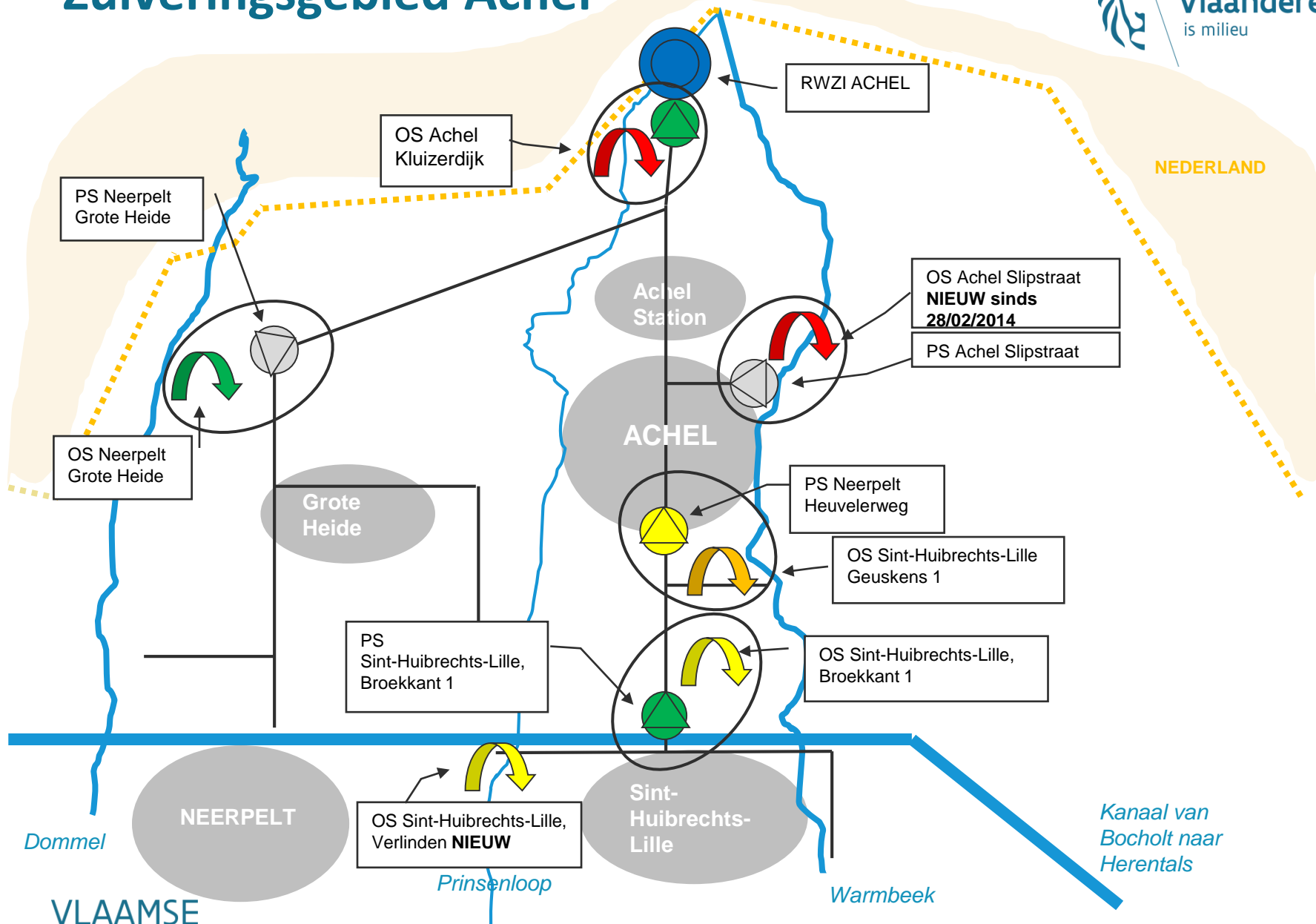


# Zuiveringsgebied Aartselaar

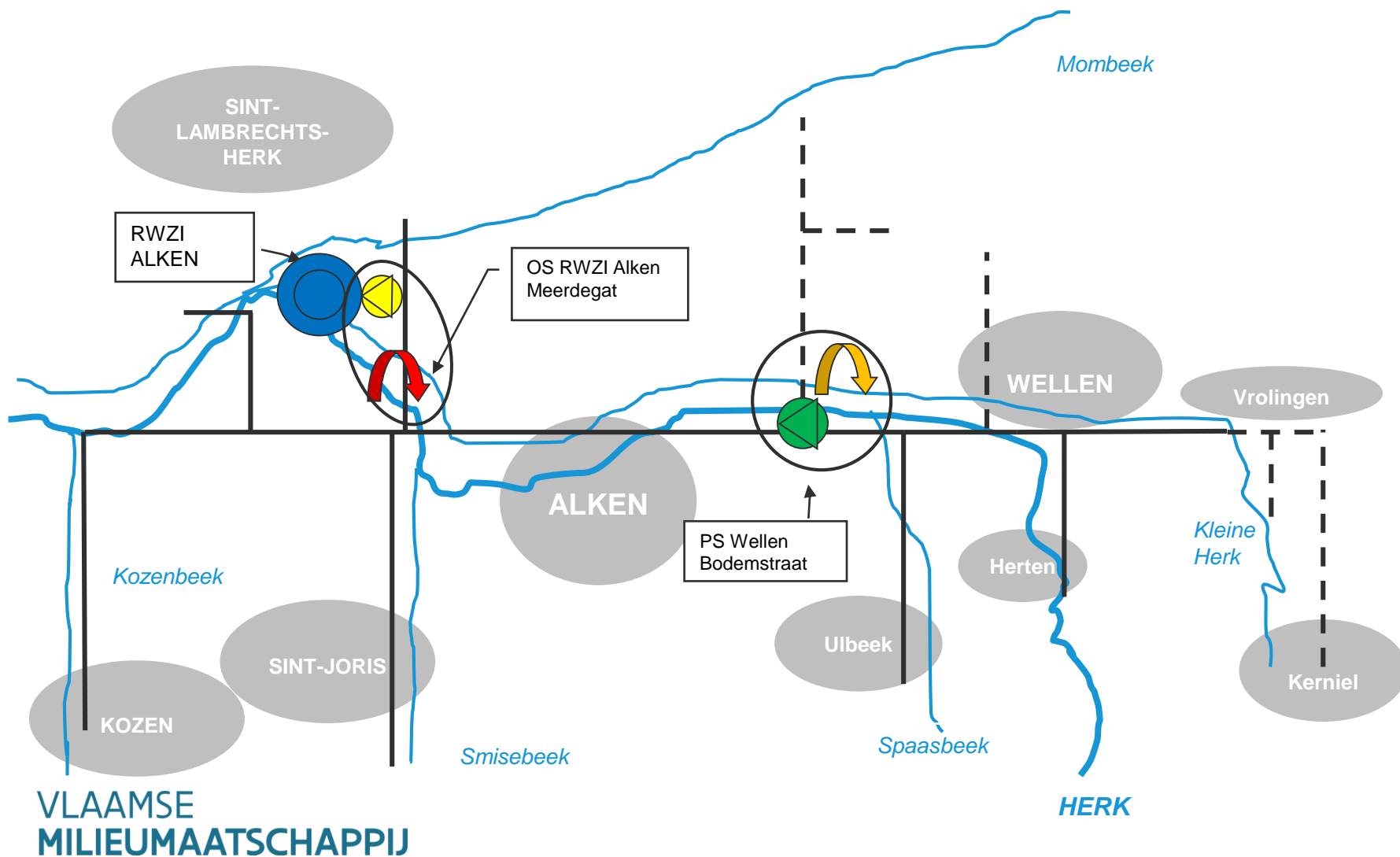




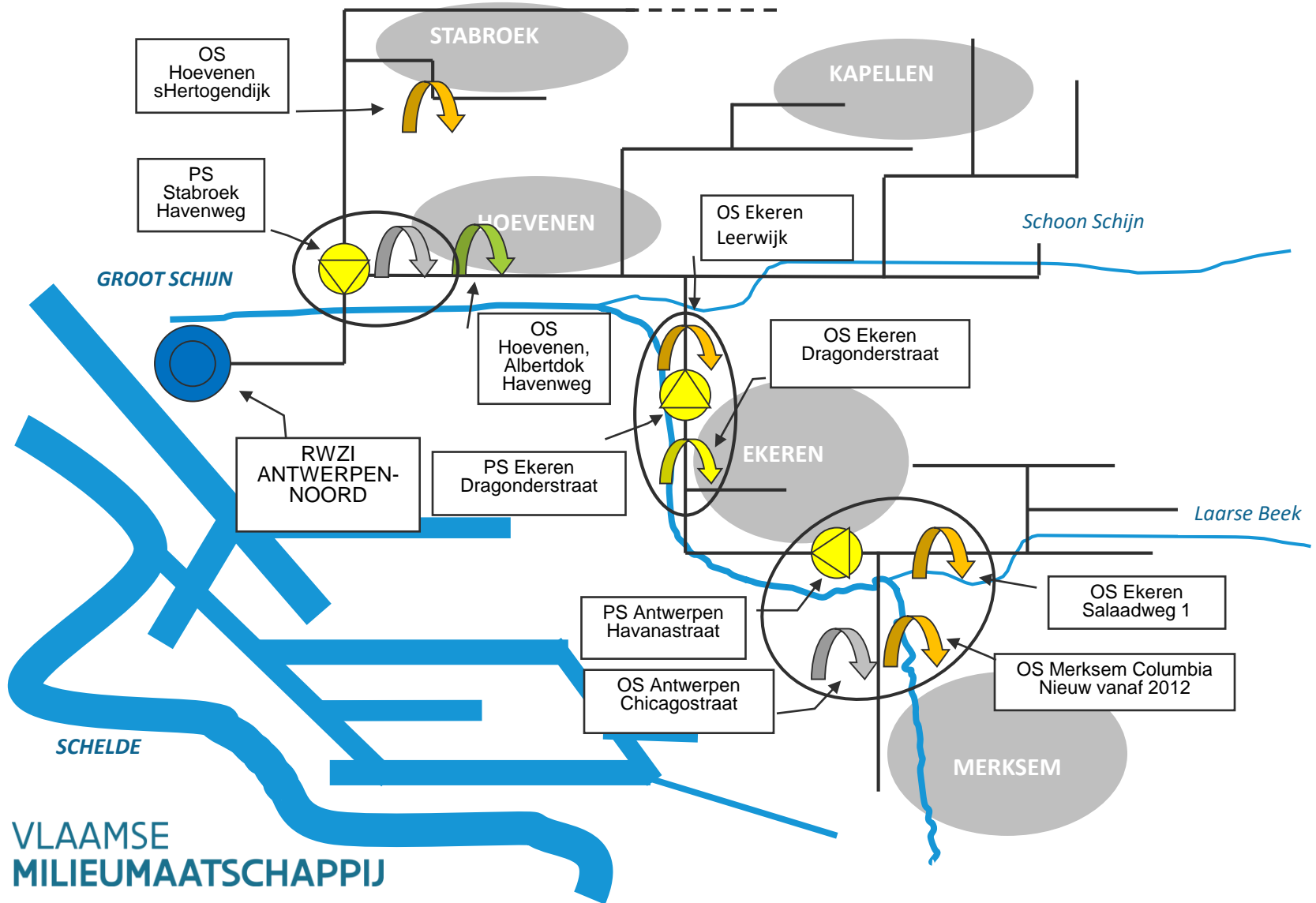
# Zuiveringsgebied Achel



# Zuiveringsgebied Alken

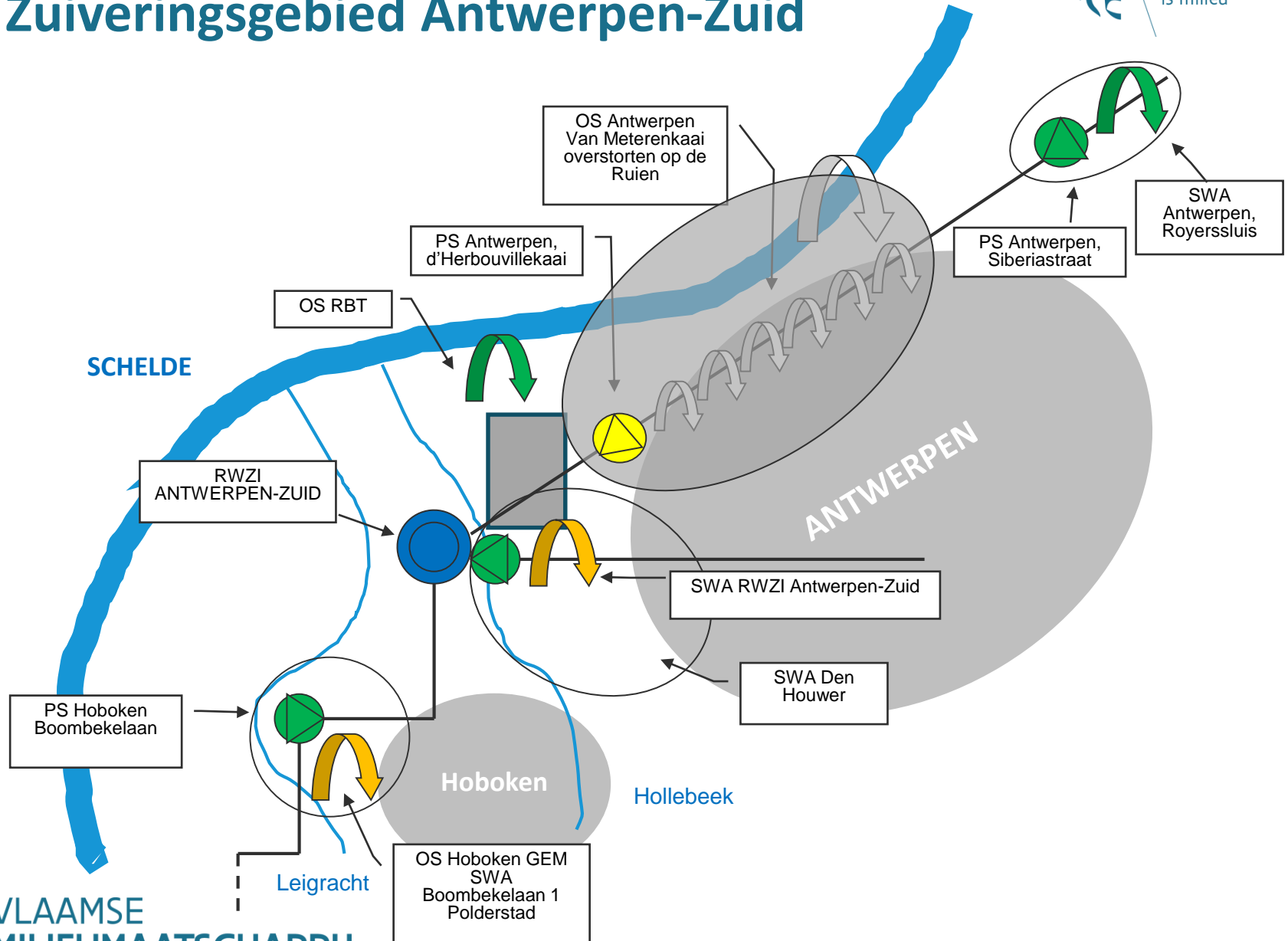


# Zuiveringsgebied Antwerpen-Noord



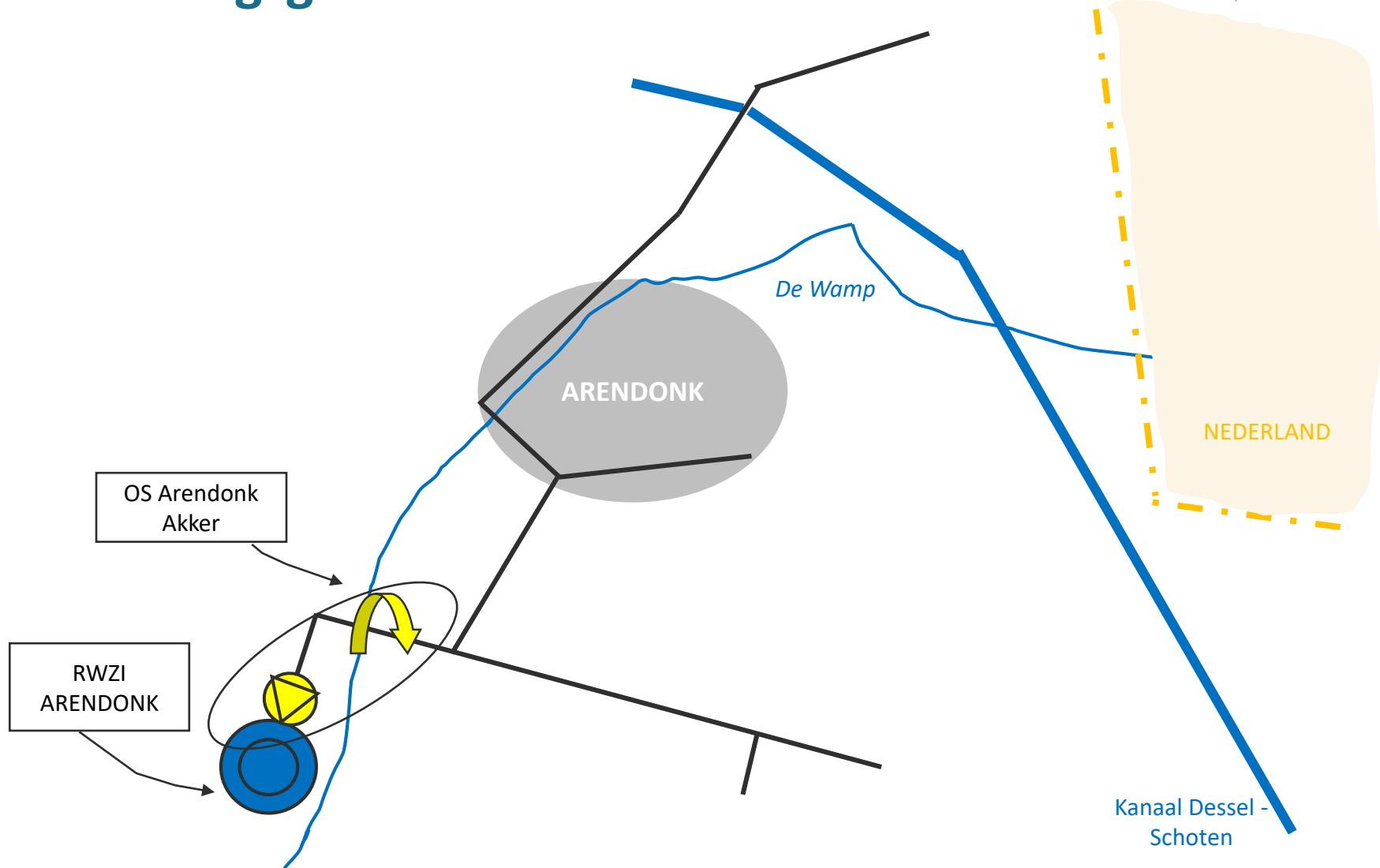


# Zuiveringsgebied Antwerpen-Zuid

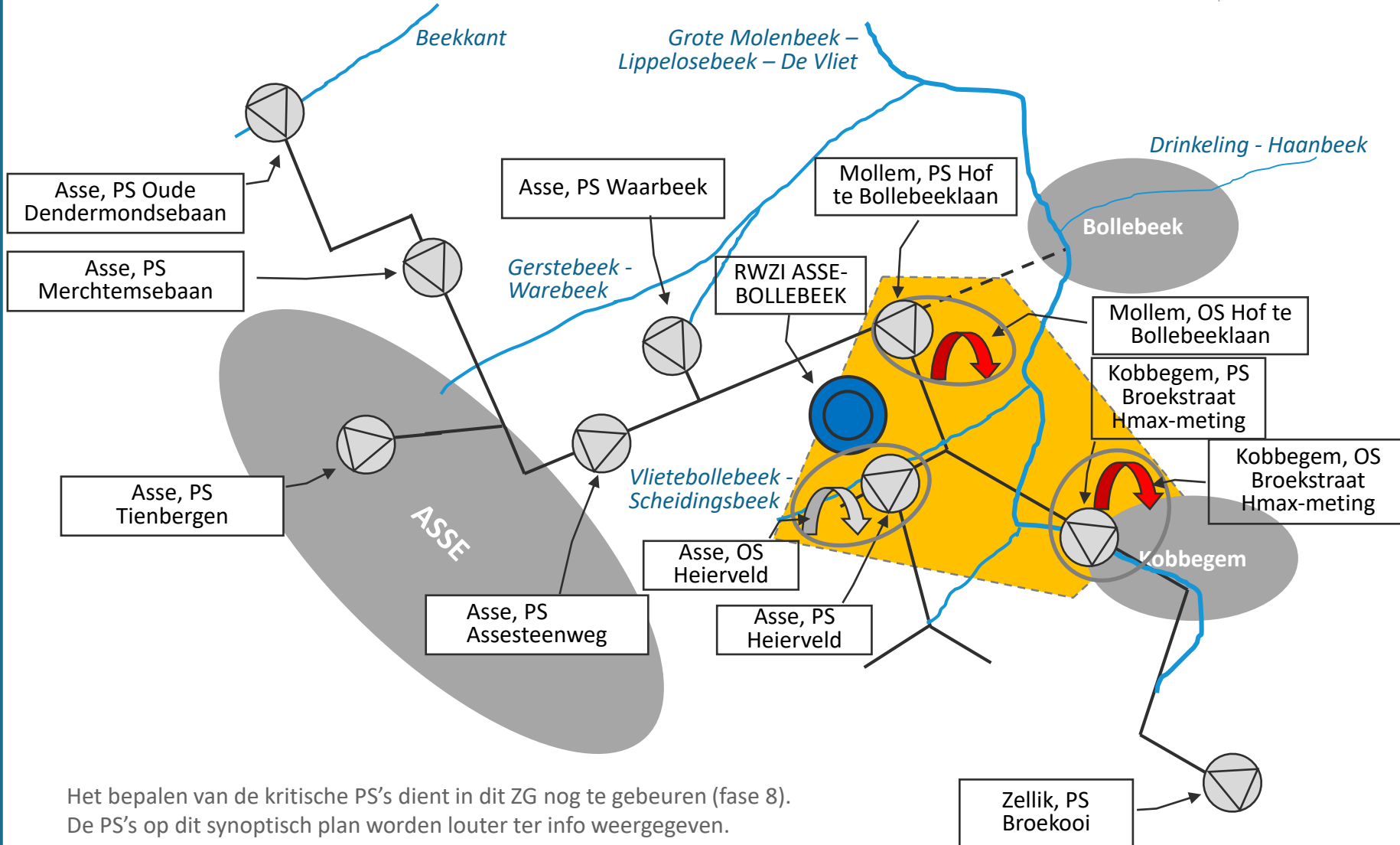




# Zuiveringsgebied Arendonk



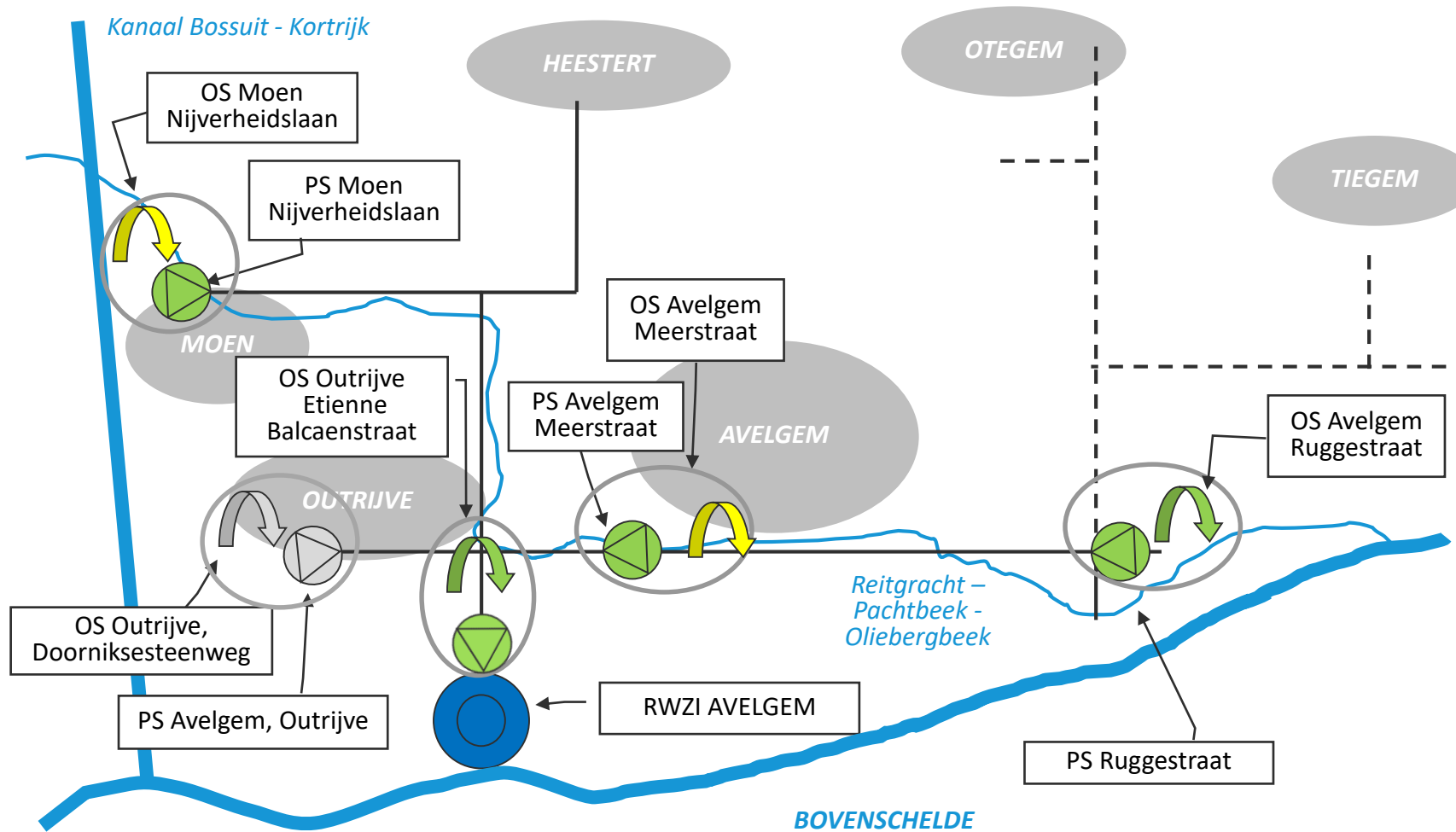
# Zuiveringsgebied Asse-Bollebeek



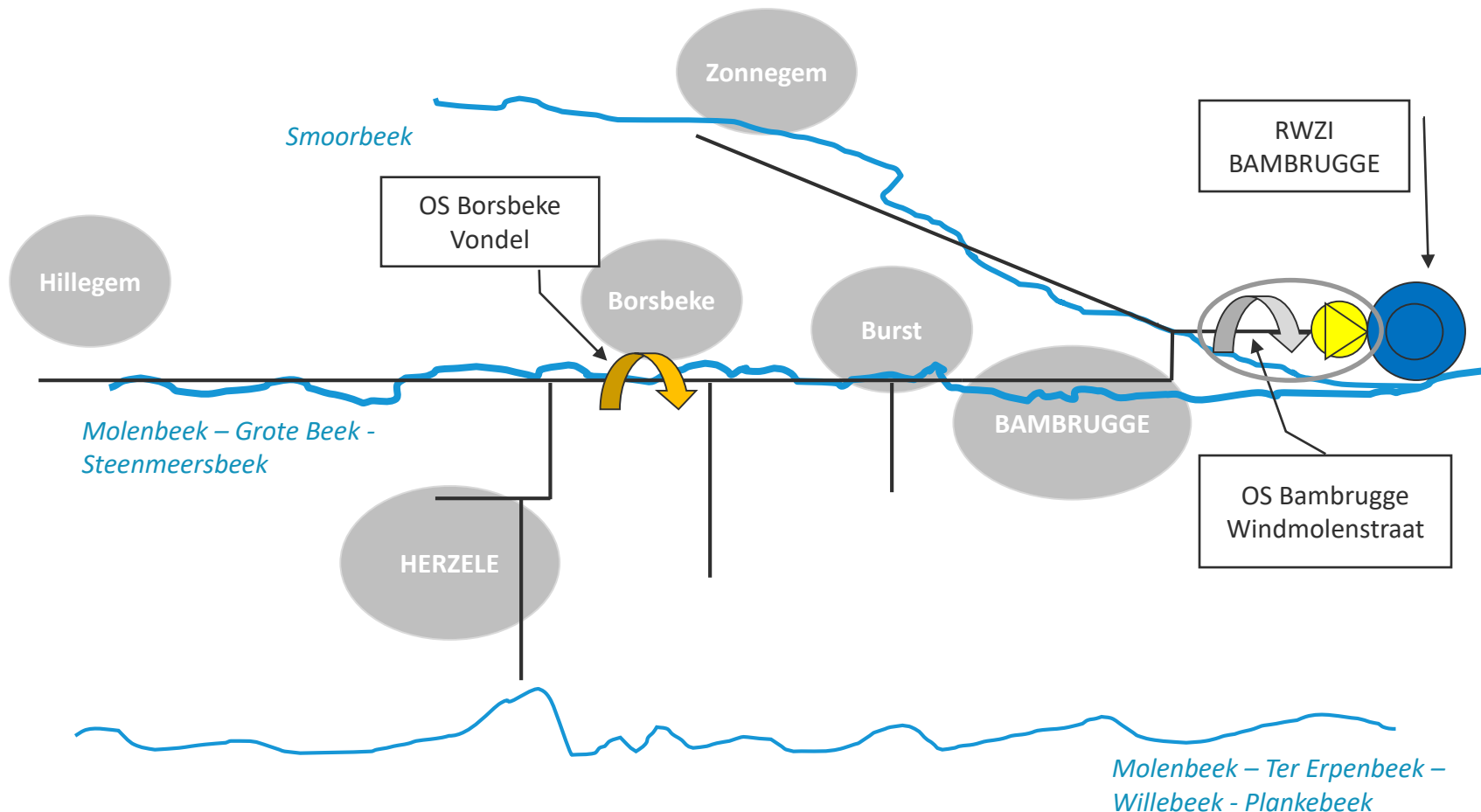
Het bepalen van de kritische PS's dient in dit ZG nog te gebeuren (fase 8).  
 De PS's op dit synoptisch plan worden louter ter info weergegeven.



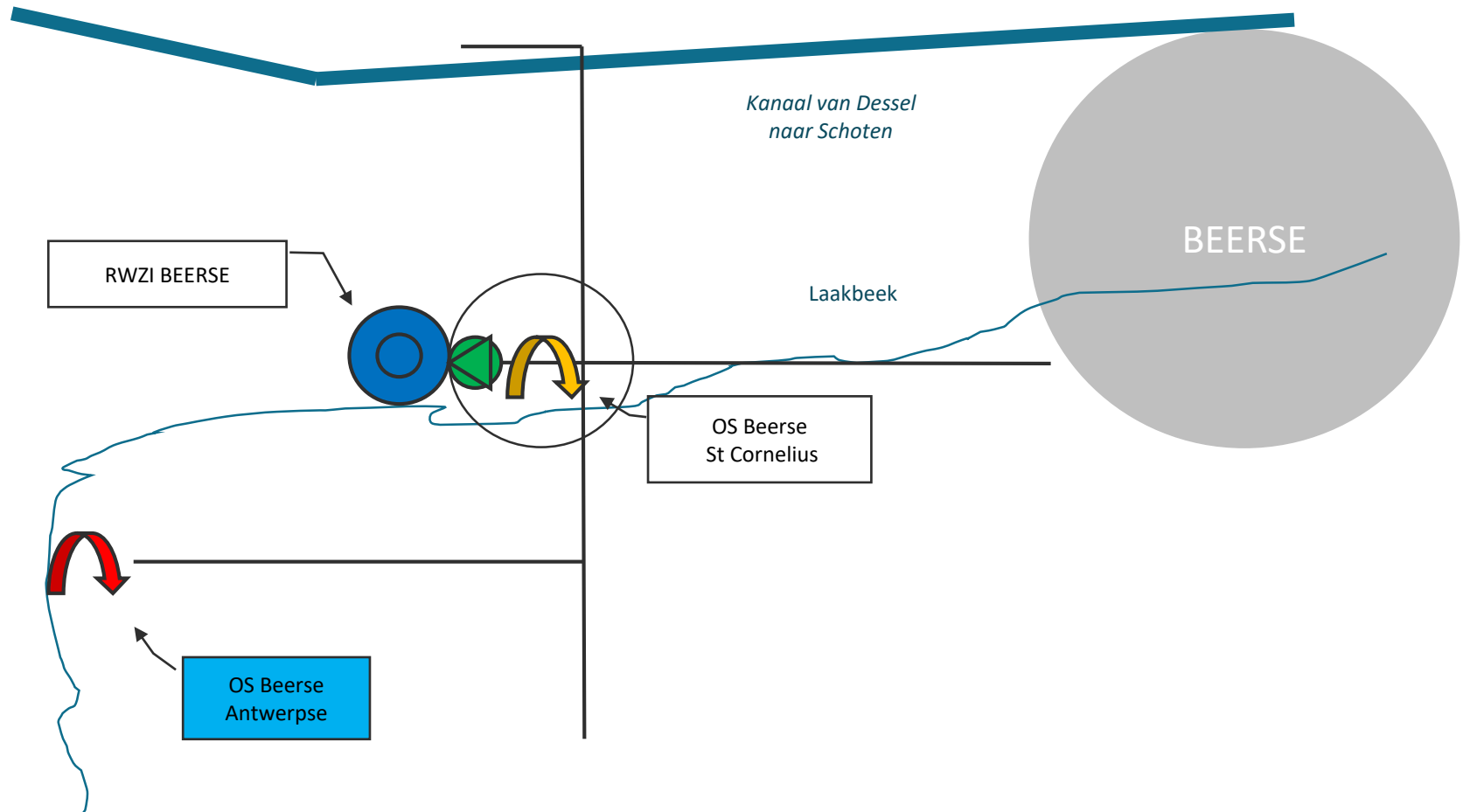
# Zuiveringsgebied Avelgem



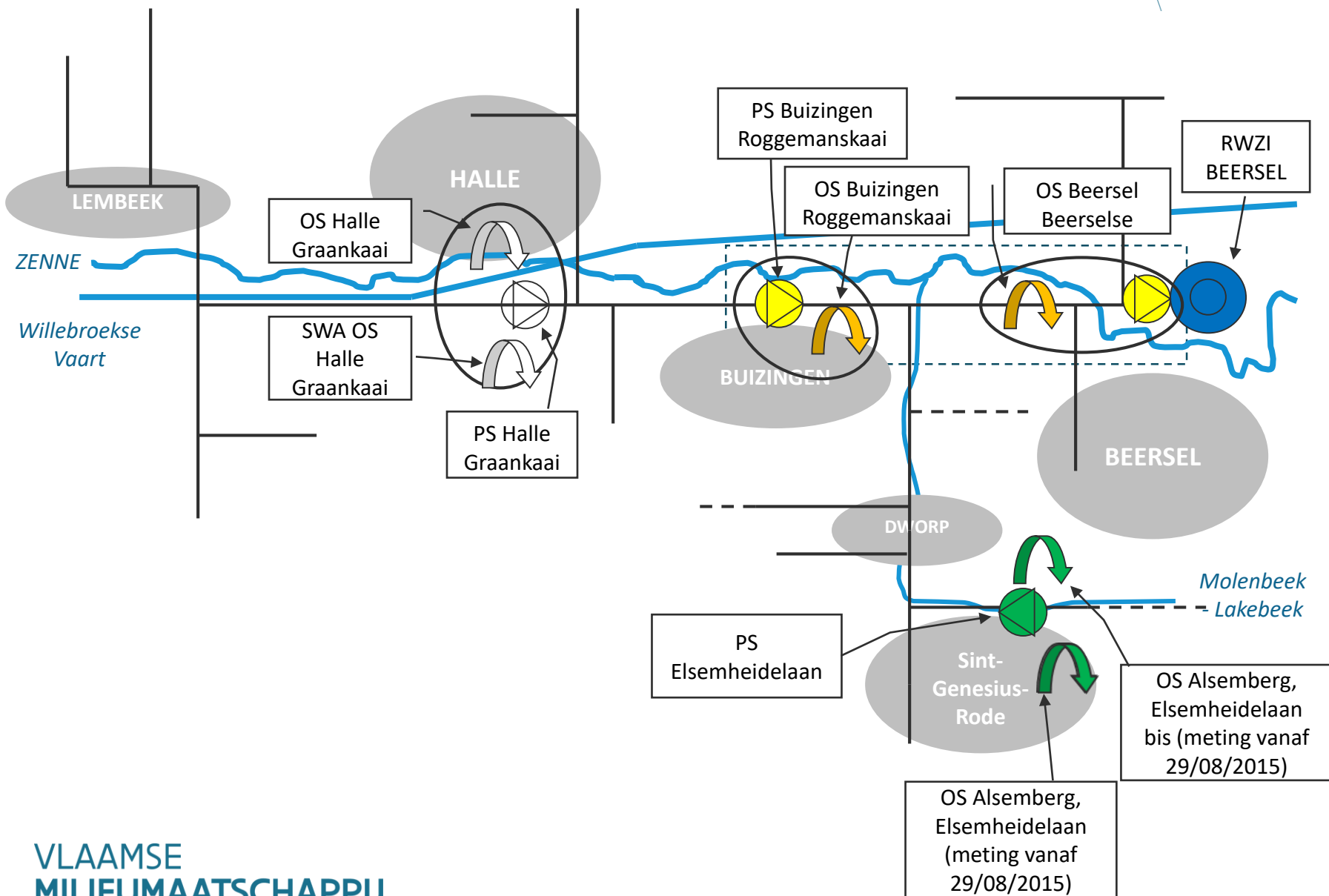
# Zuiveringsgebied Bambrugge



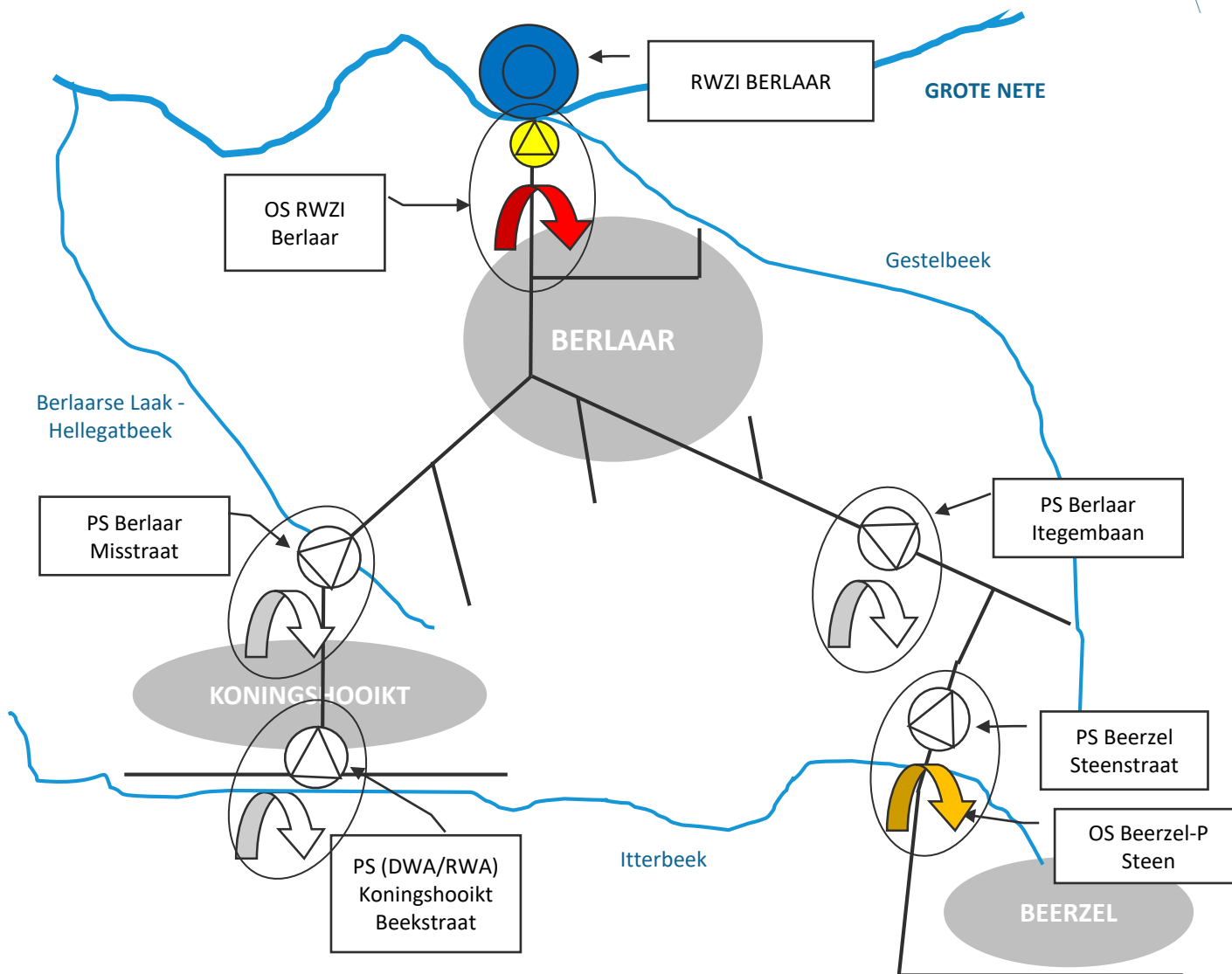
# Zuiveringsgebied Beerse



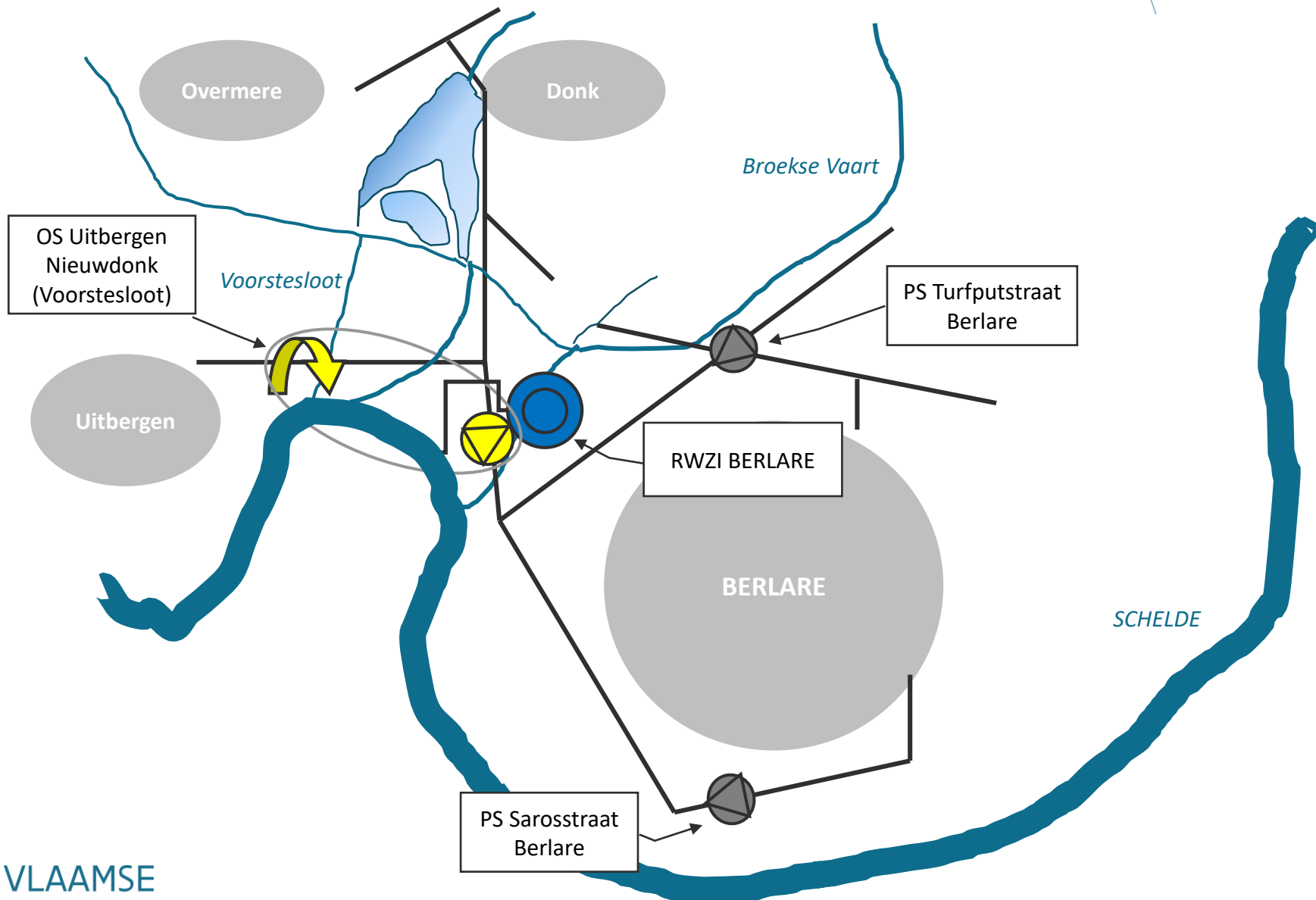
# Zuiveringsgebied Beersel



# Zuiveringsgebied Berlaar

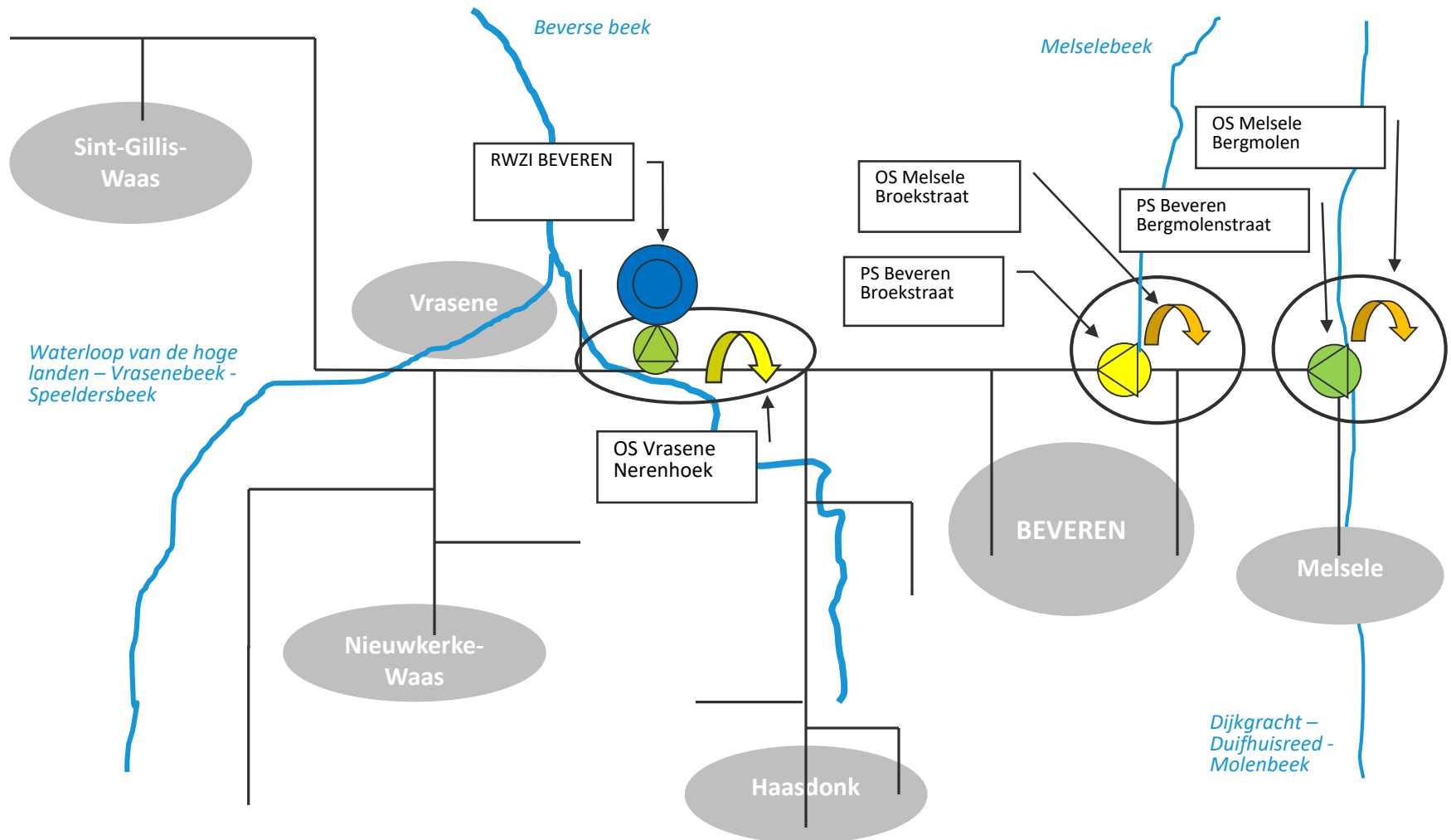


# Zuiveringsgebied Berlare

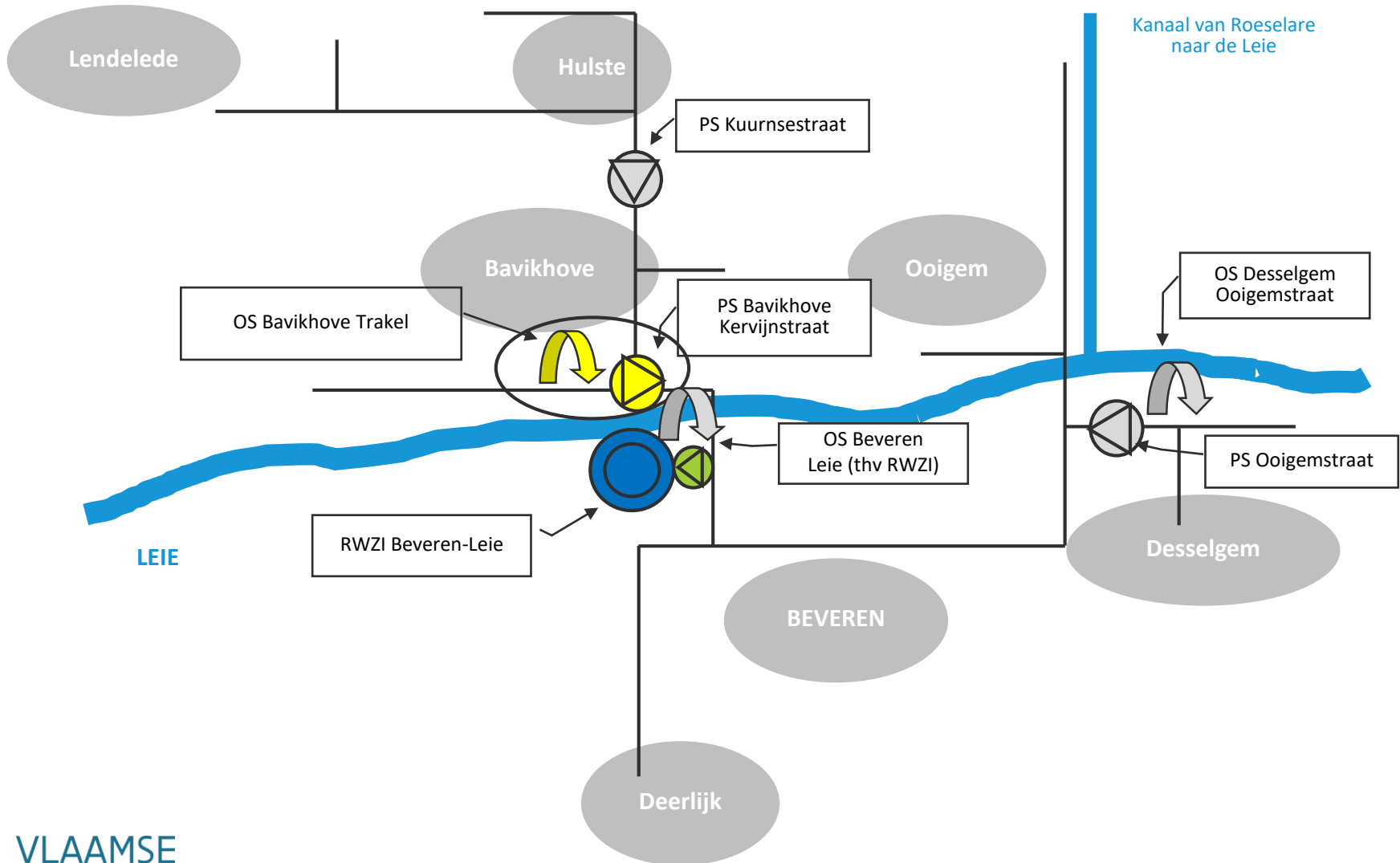




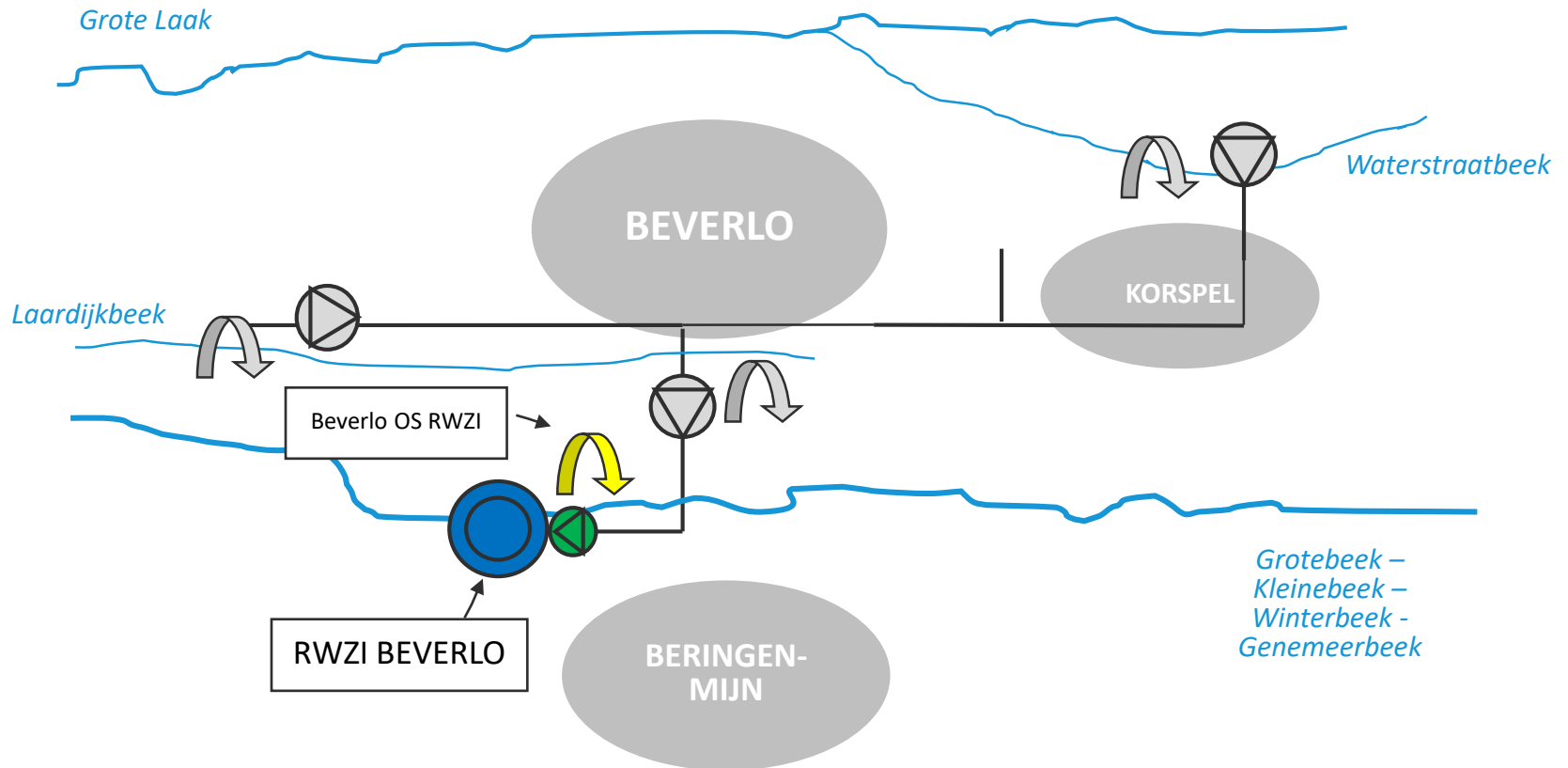
# Zuiveringsgebied Beveren



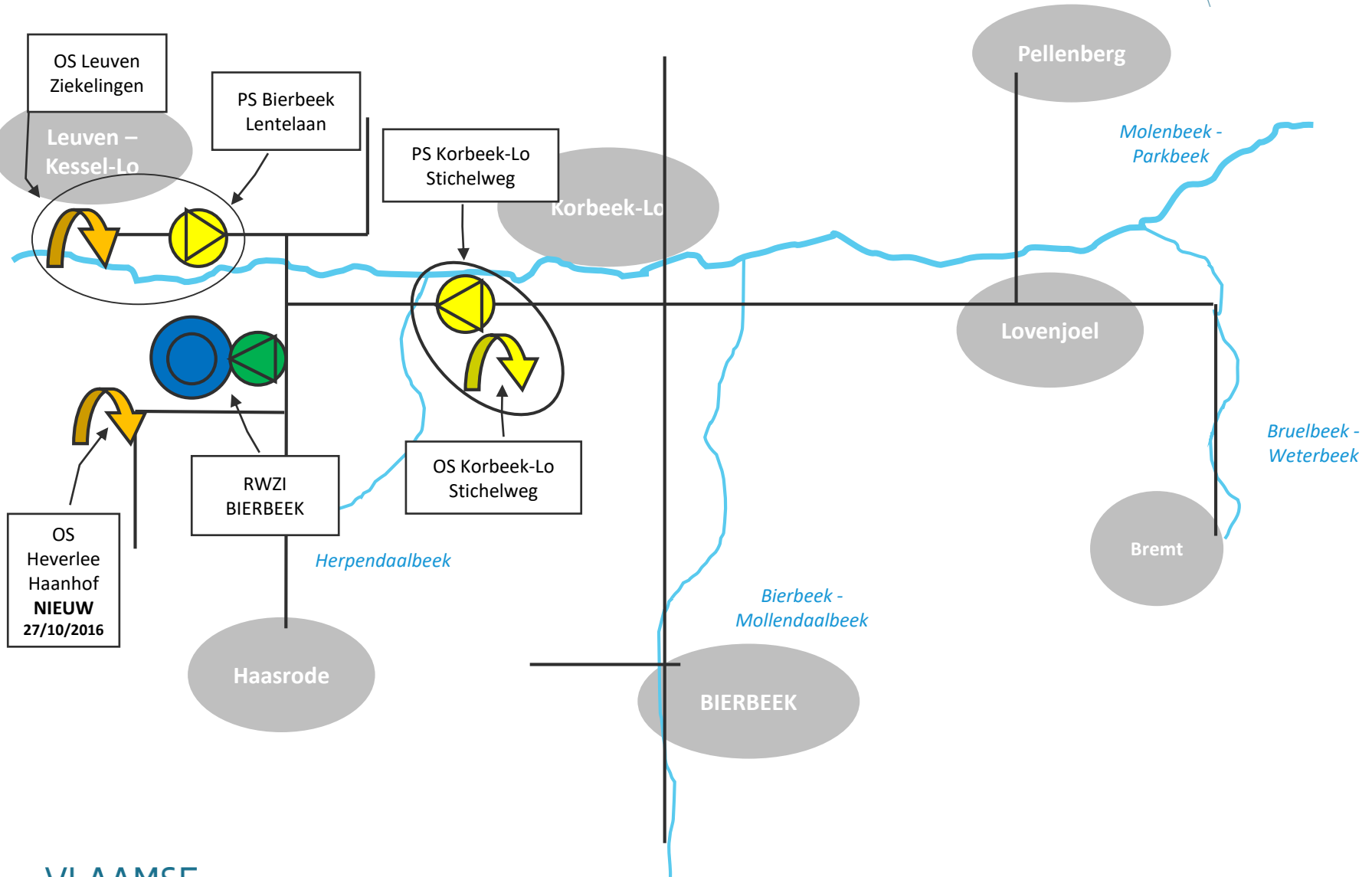
# Zuiveringsgebied Beveren–Leie



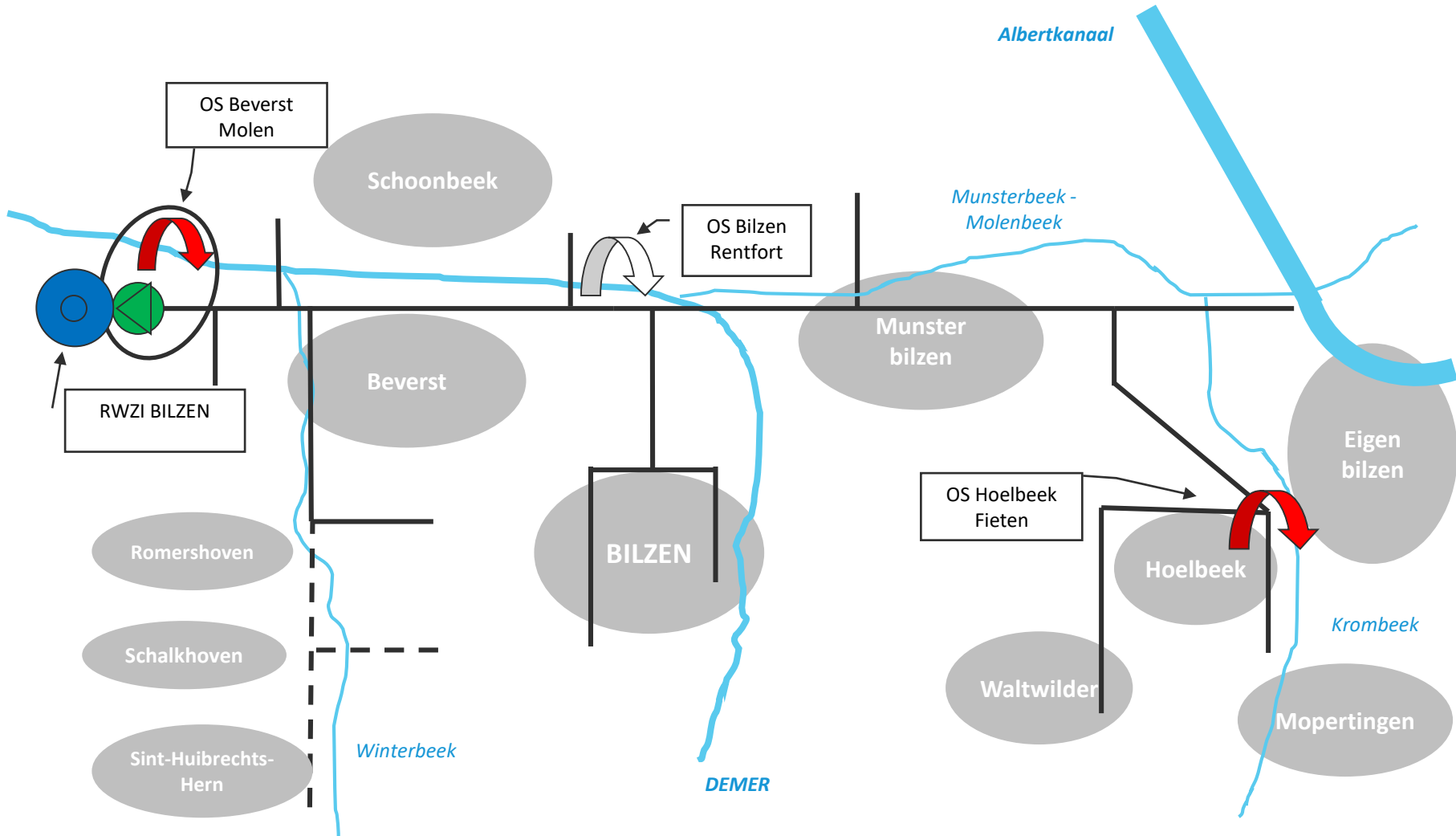
# Zuiveringsgebied Beverlo



# Zuiveringsgebied Bierbeek



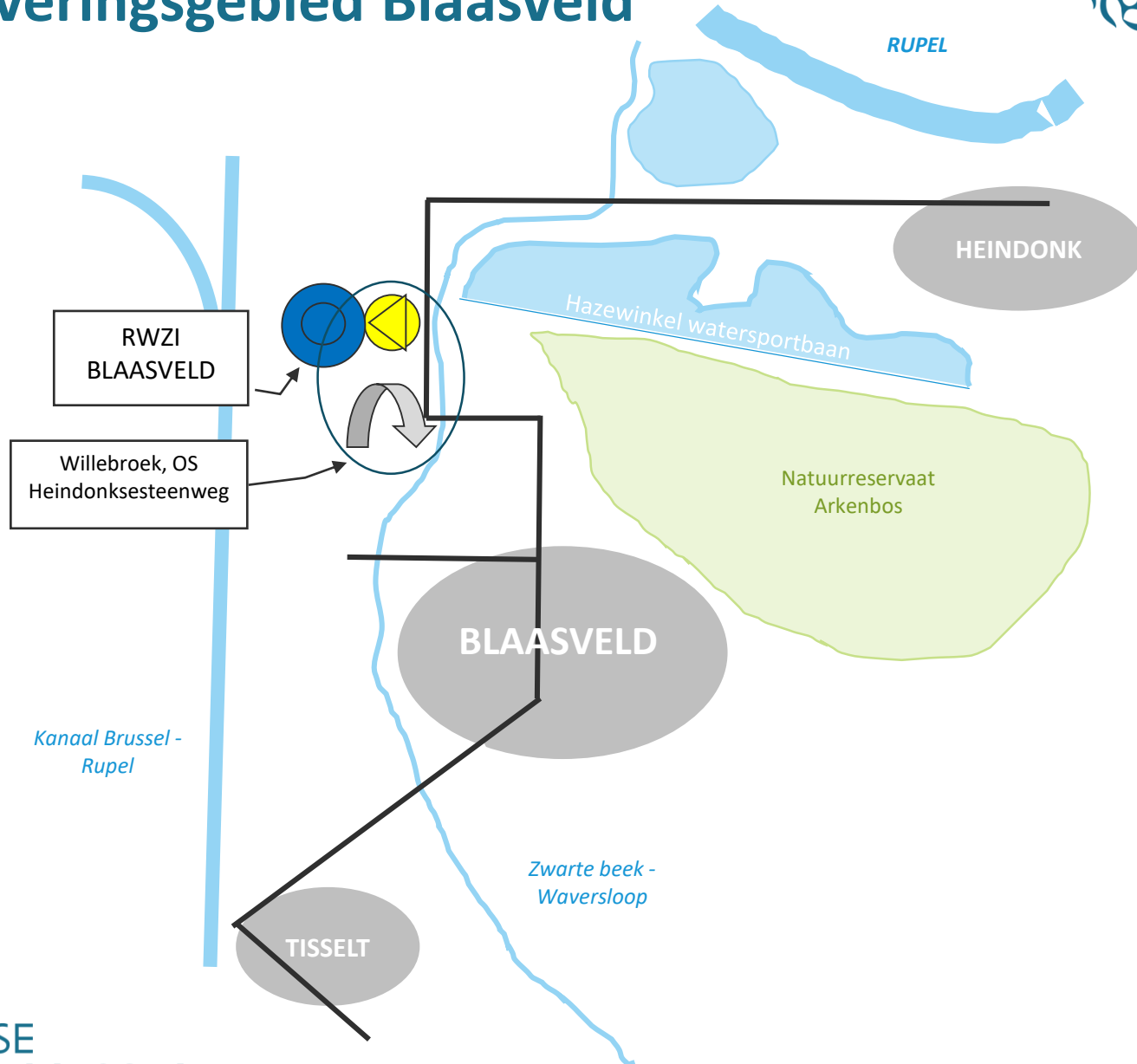
# Zuiveringsgebied Bilzen



# Zuiveringsgebied Blaasveld

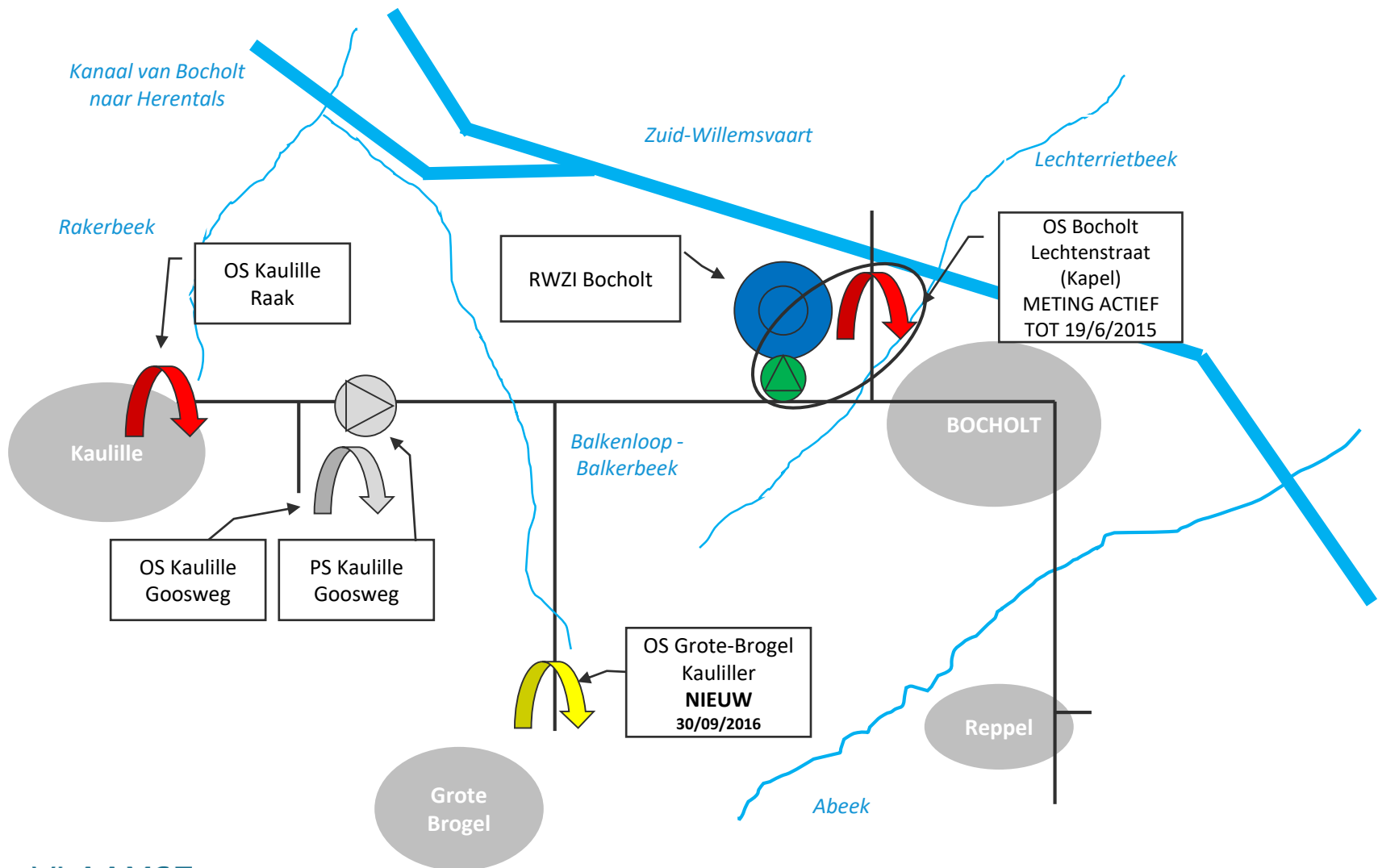


Vlaanderen  
is milieu

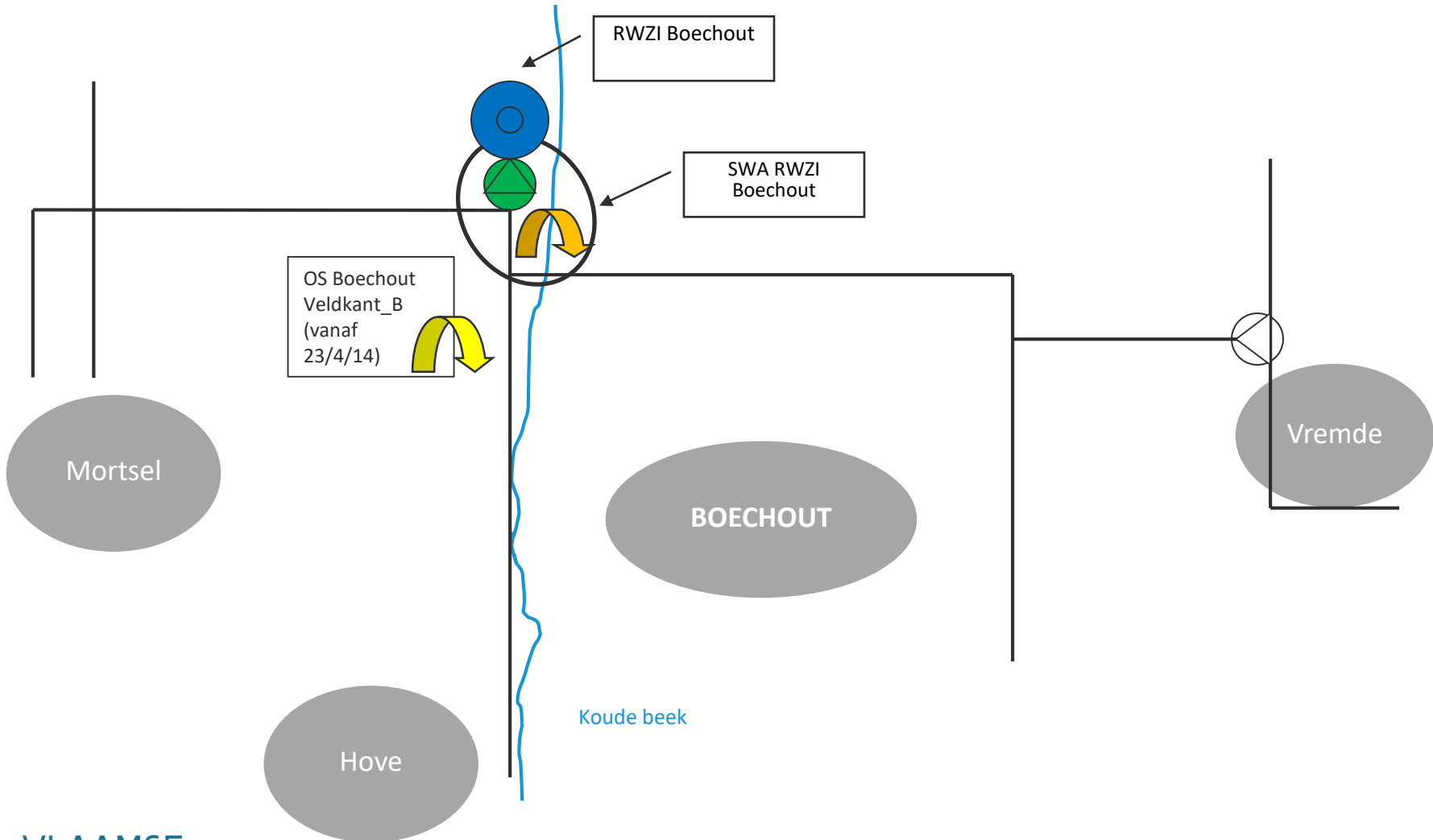




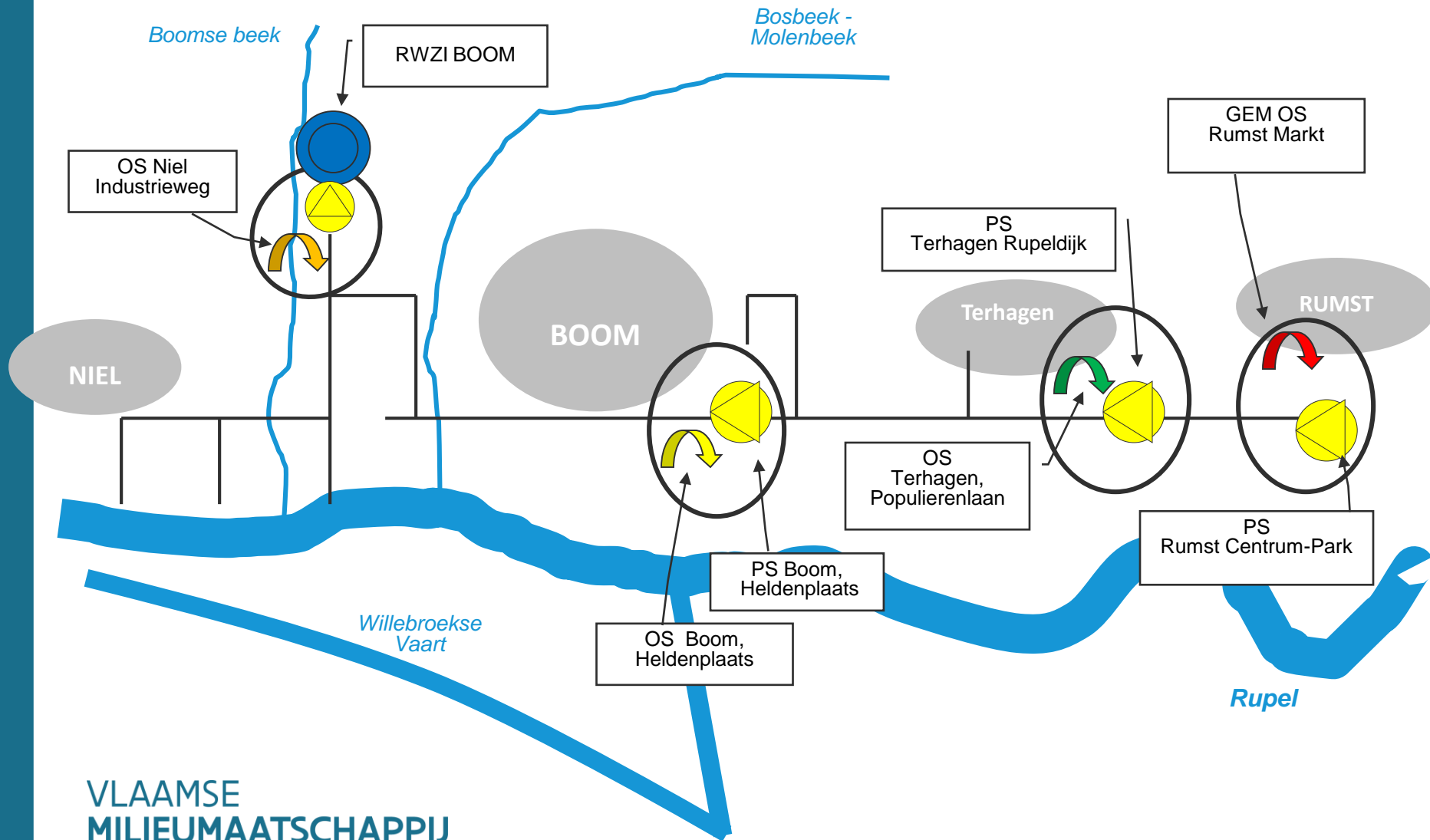
# Zuiveringsgebied Bocholt



# Zuiveringsgebied Boechout



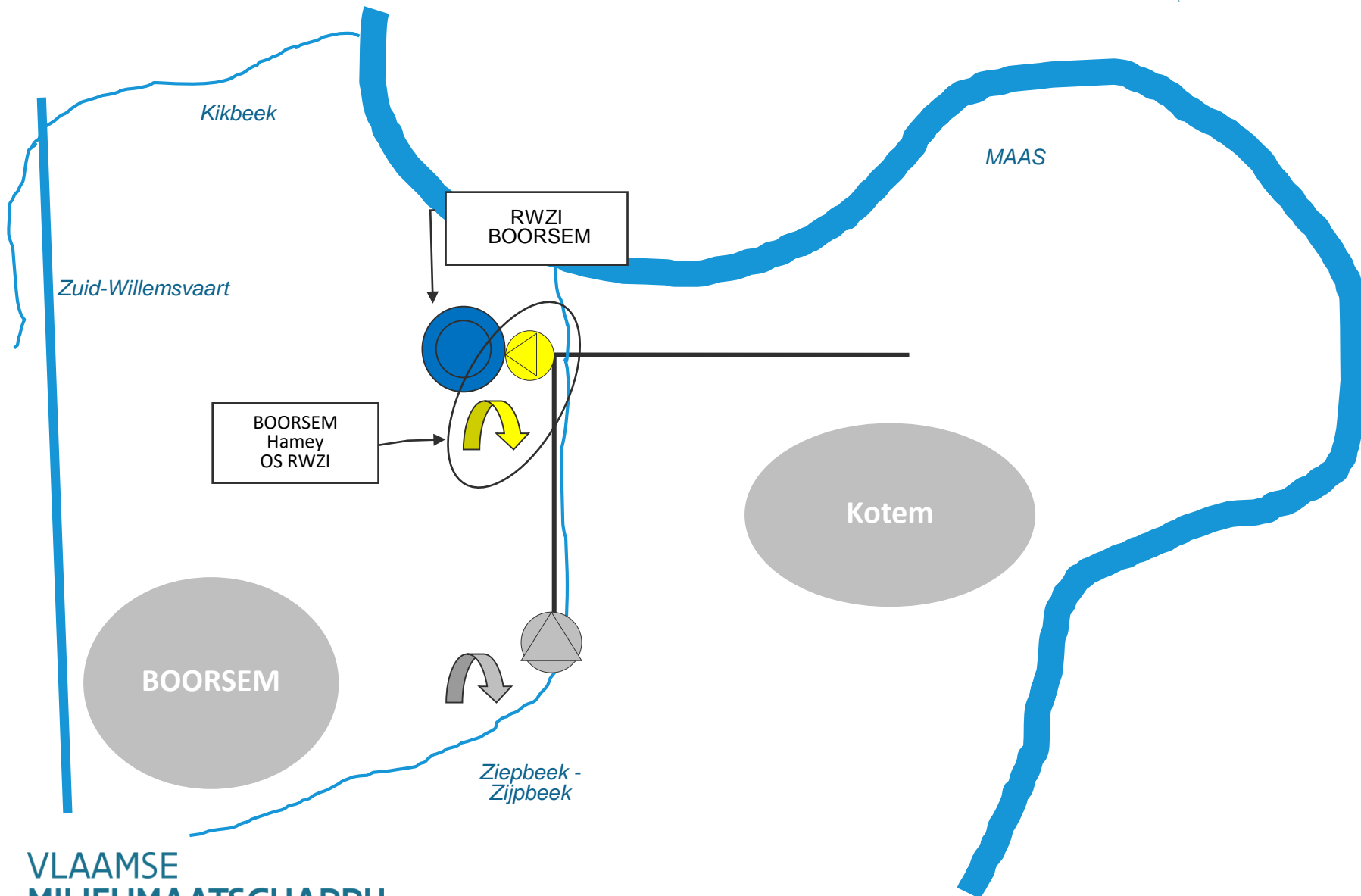
# Zuiveringsgebied Boom



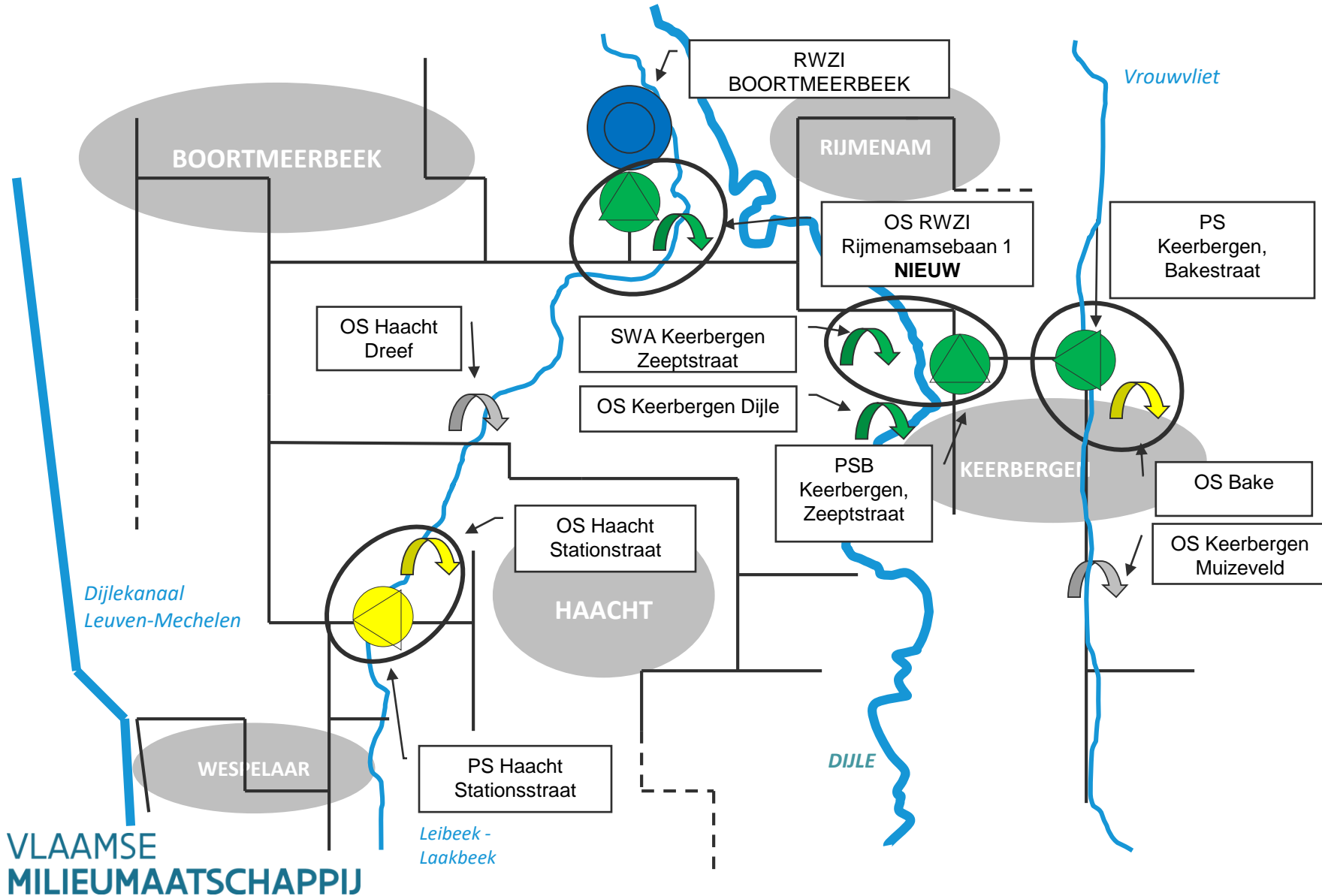
# Zuiveringsgebied Boorsem



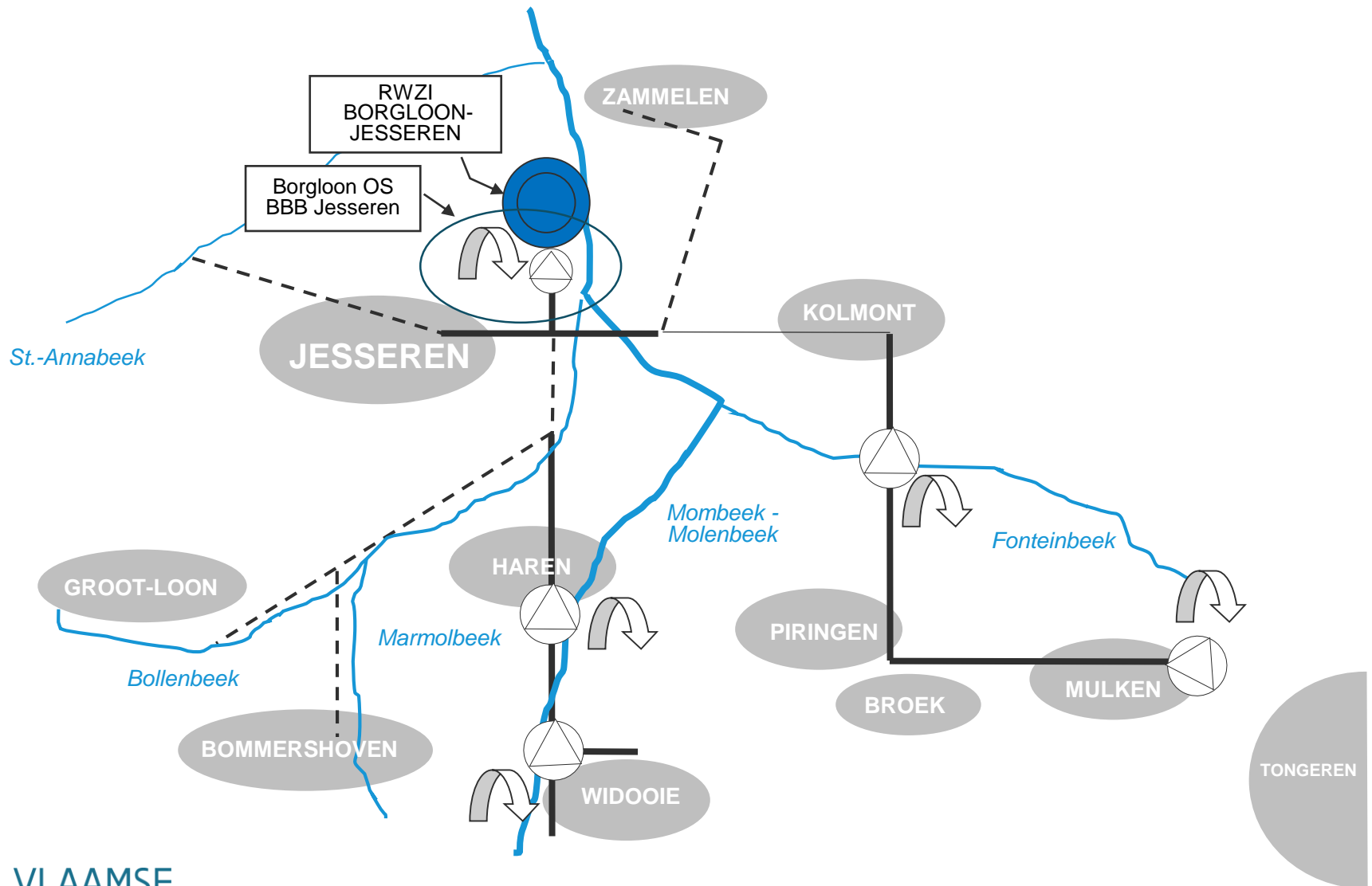
Vlaanderen  
is milieu



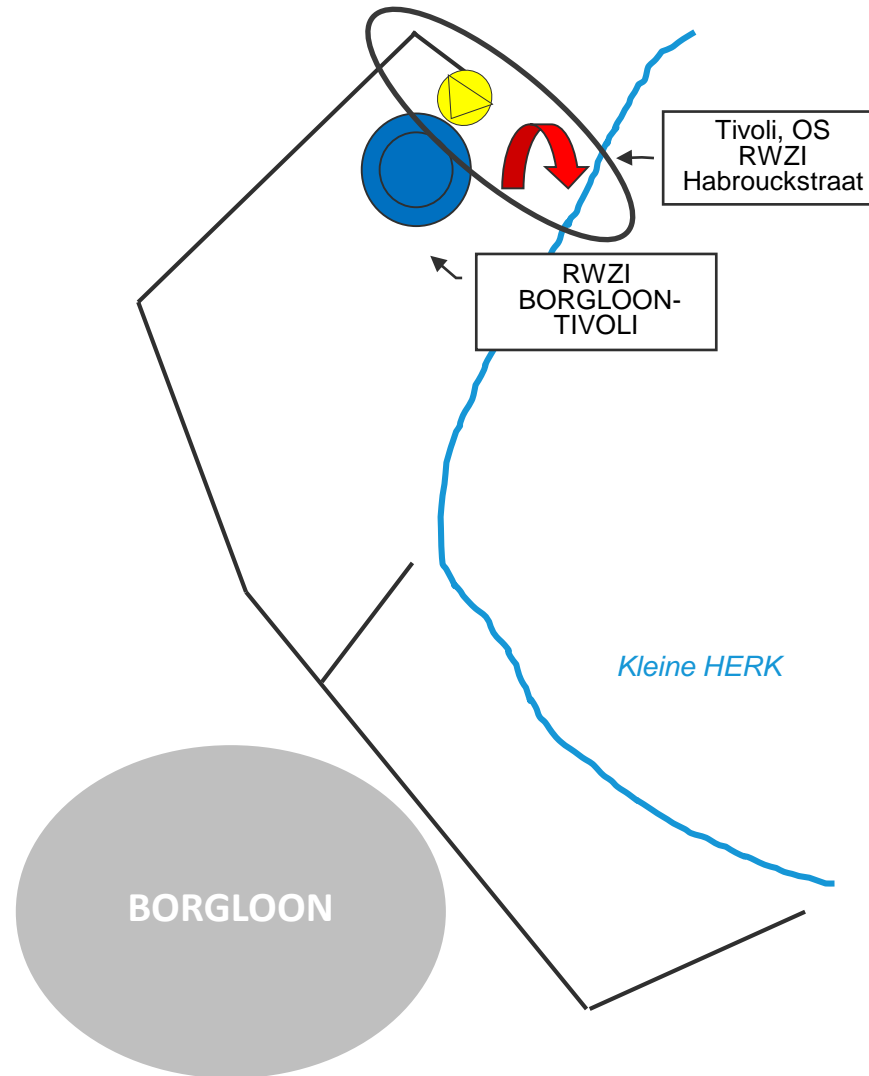
# Zuiveringsgebied Boortmeerbeek



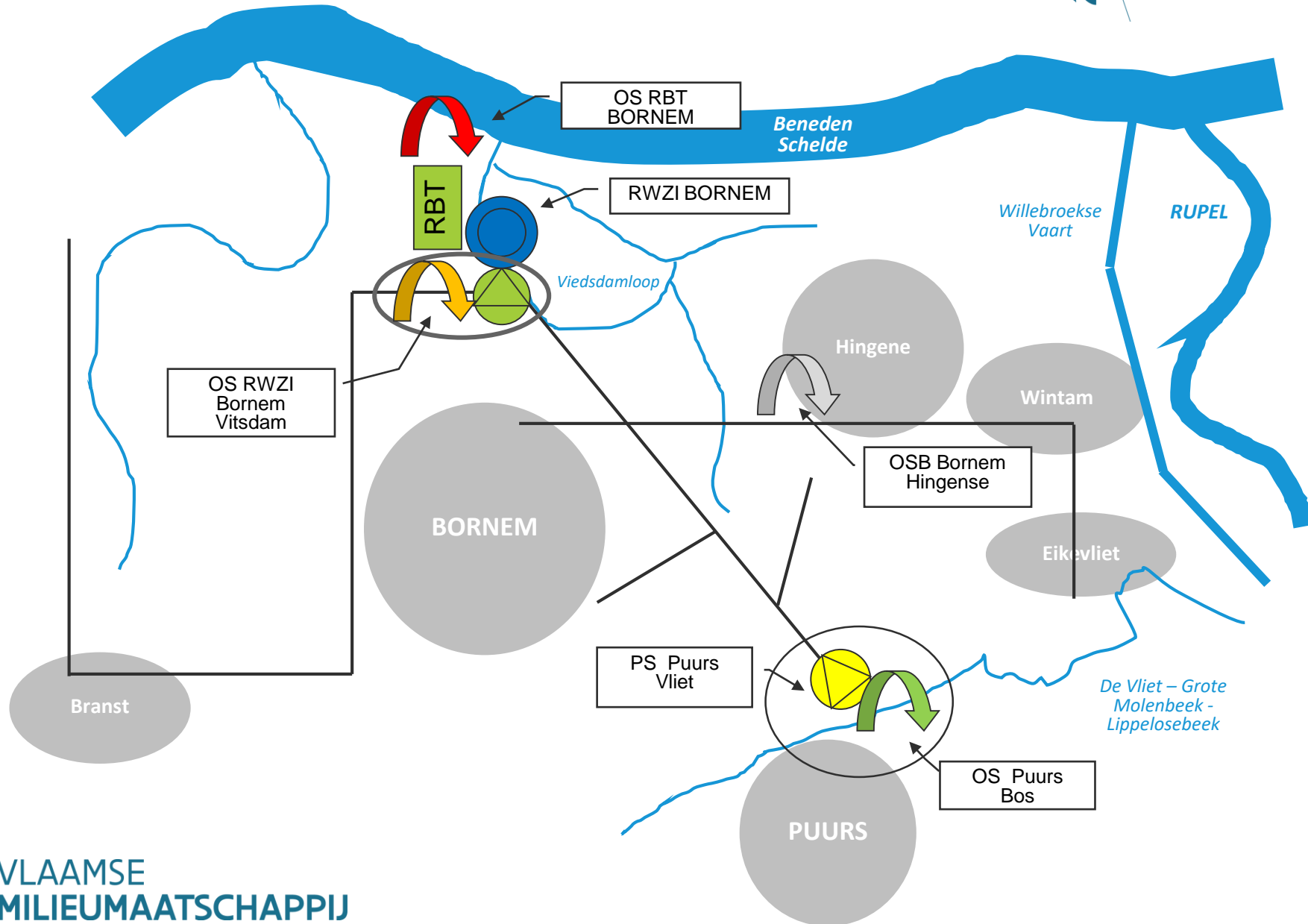
# Zuiveringsgebied Borgloon-Jesseren



# Zuiveringsgebied Borgloon-Tivoli



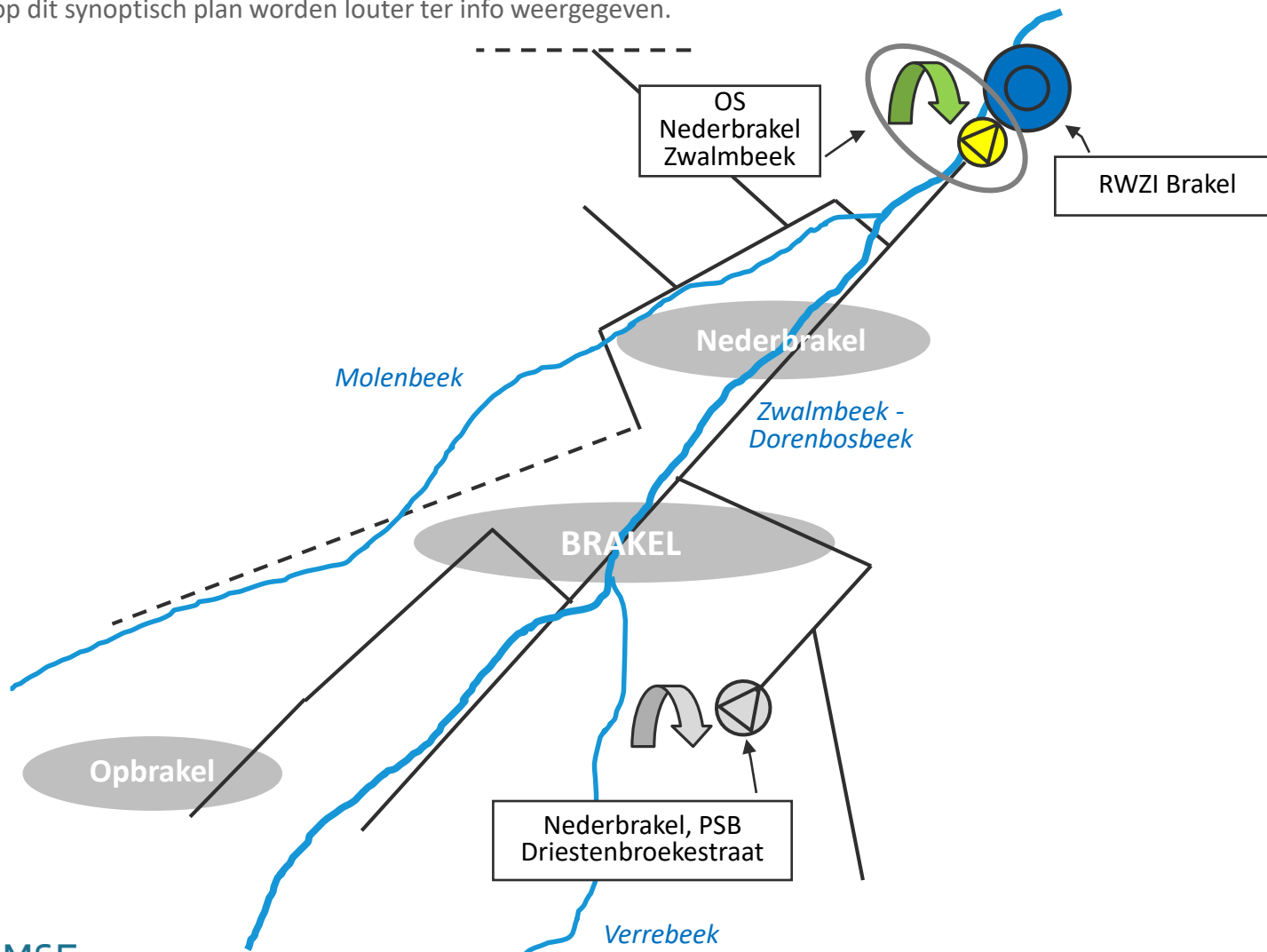
# Zuiveringsgebied Bornem





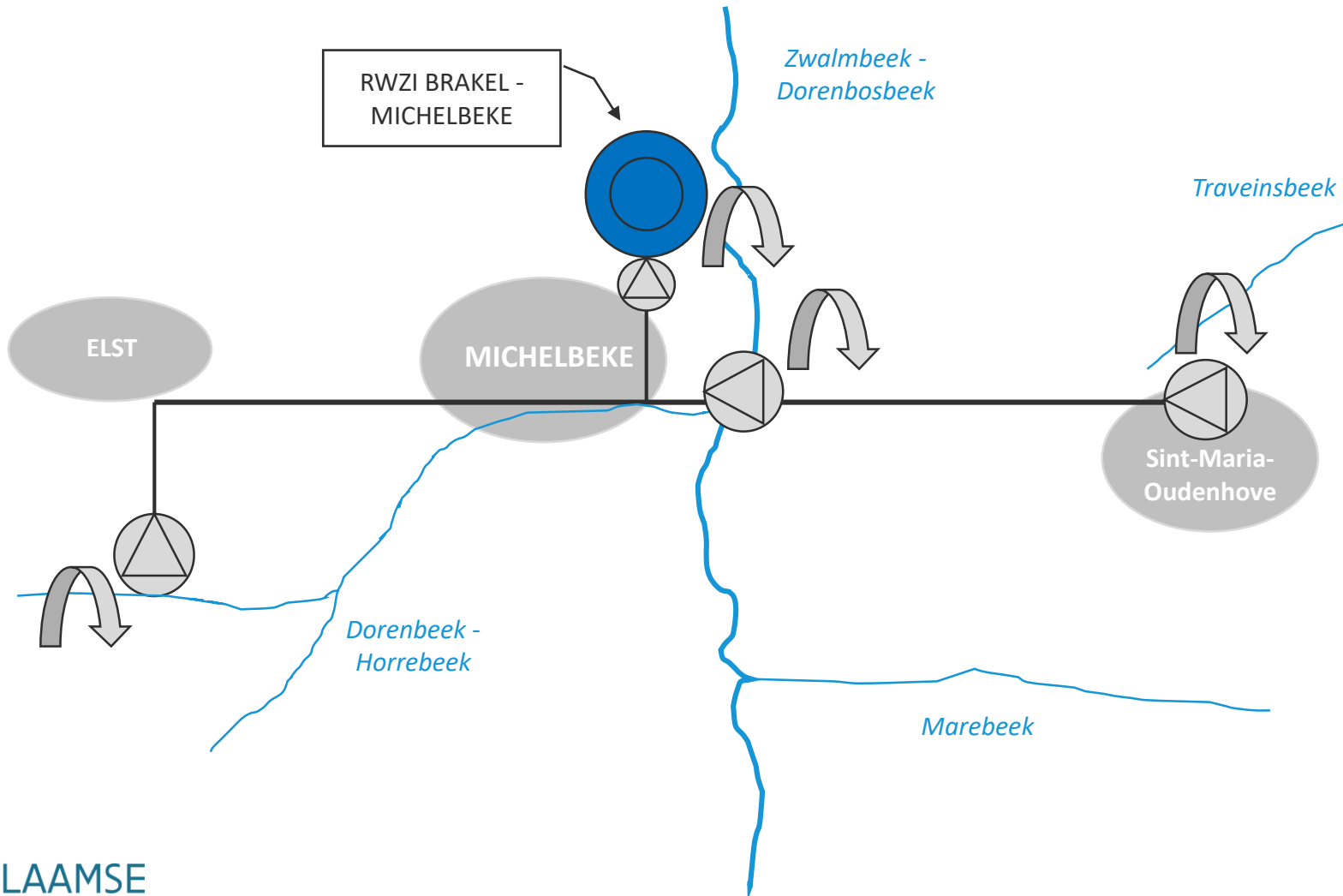
# Zuiveringsgebied Brakel

Het bepalen van de kritische PS's dient in dit ZG nog te gebeuren (fase 8).  
De PS op dit synoptisch plan worden louter ter info weergegeven.

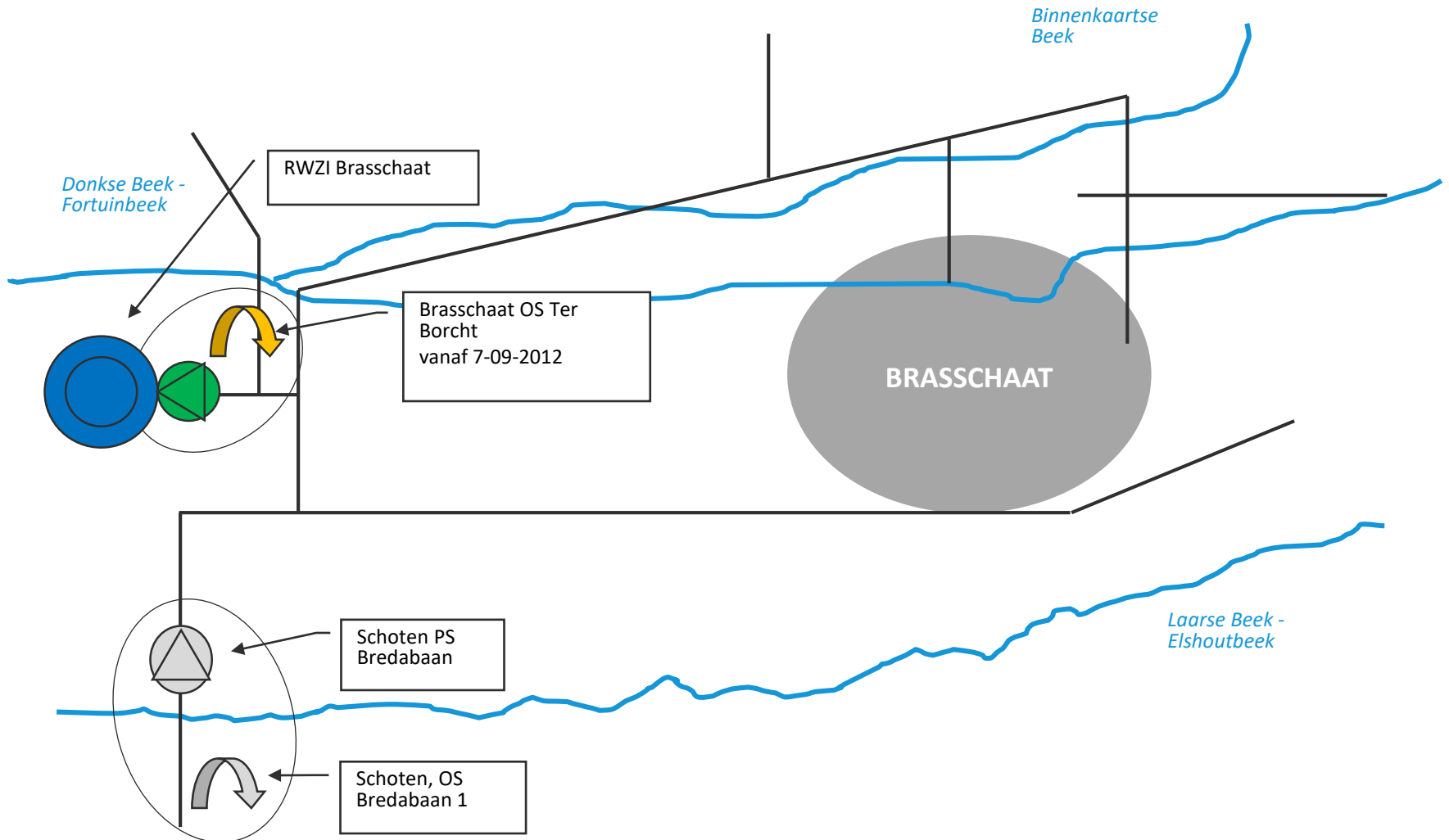


# Zuiveringsgebied Brakel – Michelbeke

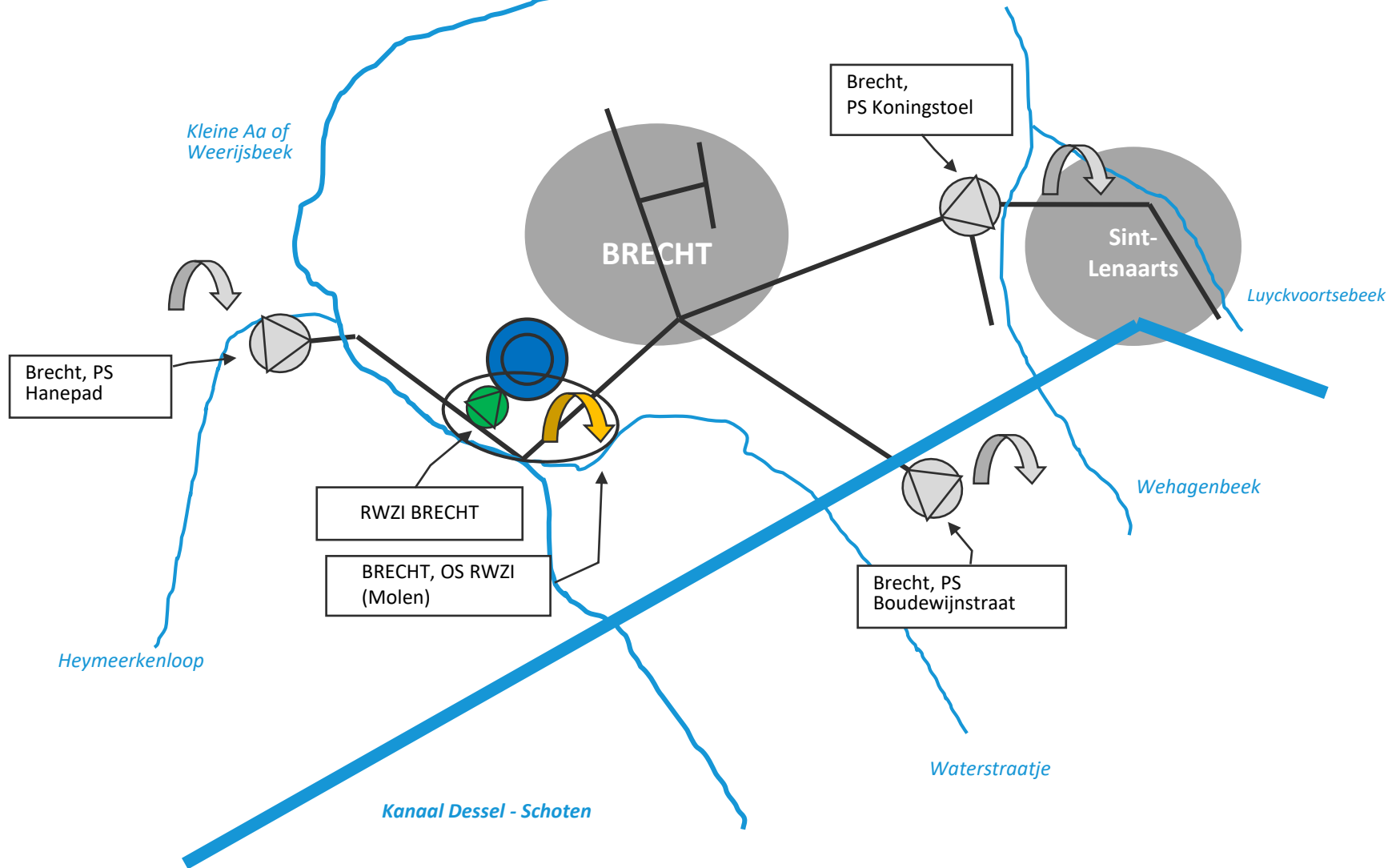
Het bepalen van de kritische PS's dient in dit ZG nog te gebeuren (fase 8).  
De PS op dit synoptisch plan worden louter ter info weergegeven.



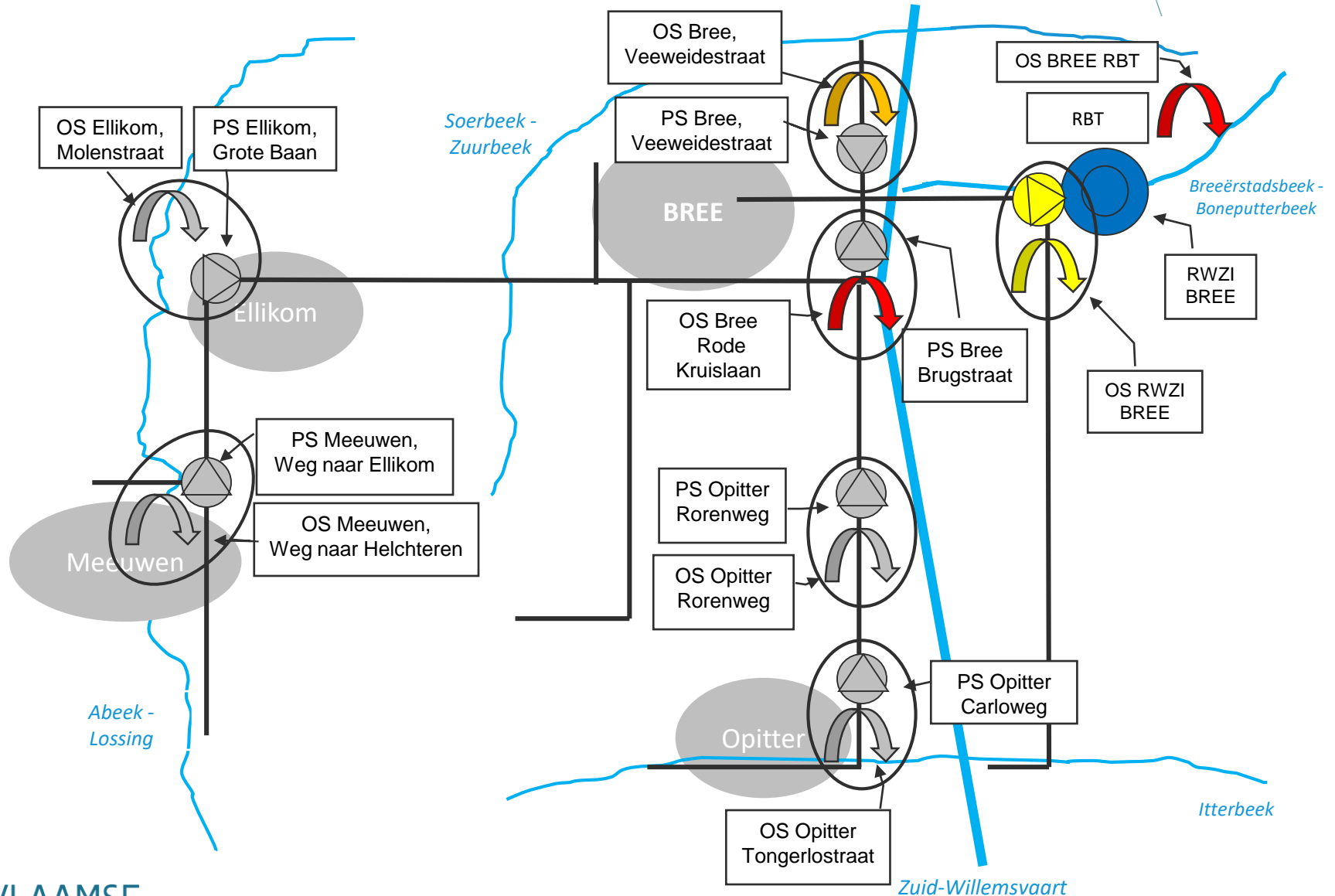
# Zuiveringsgebied Brasschaat



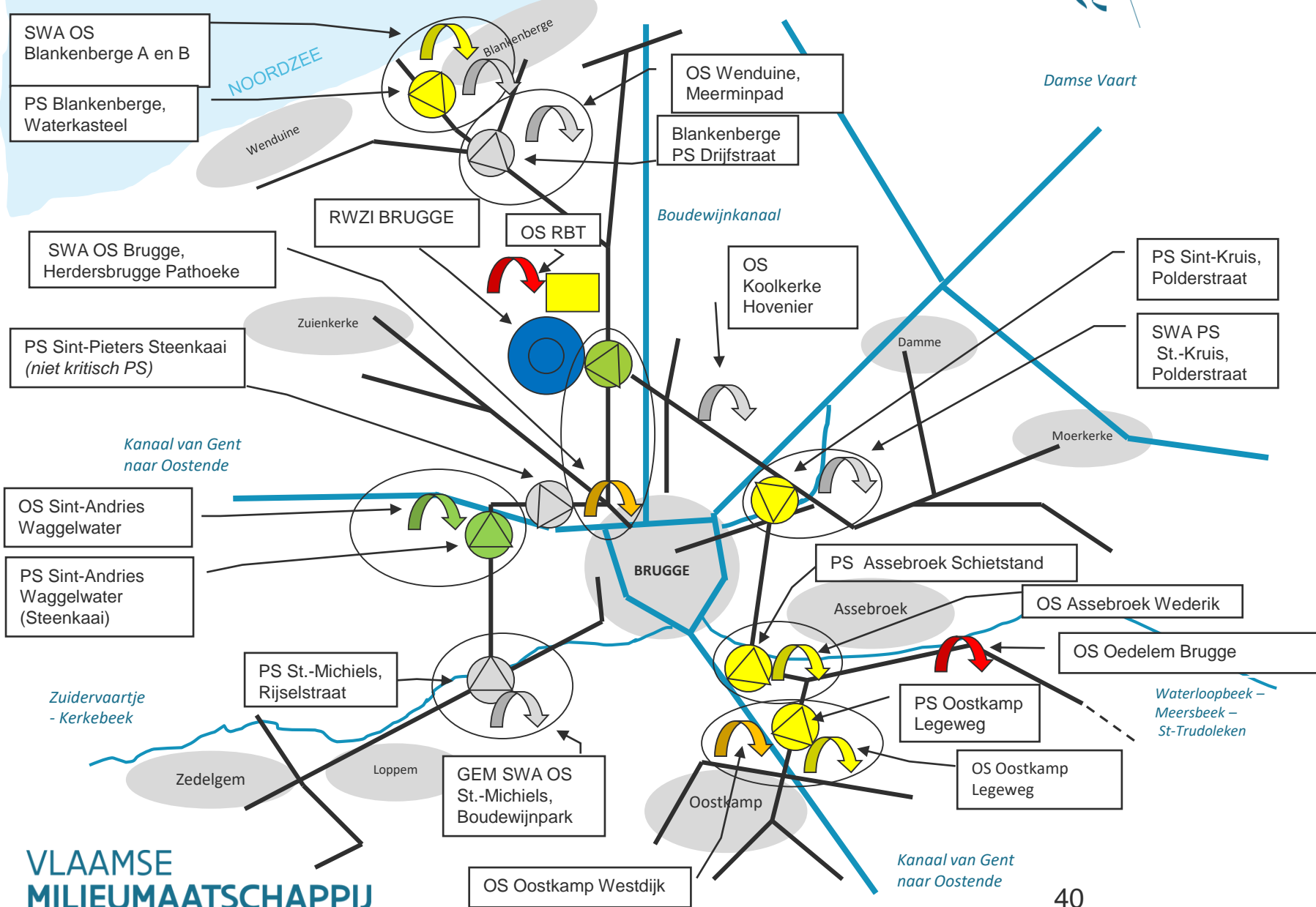
# Zuiveringsgebied Brecht



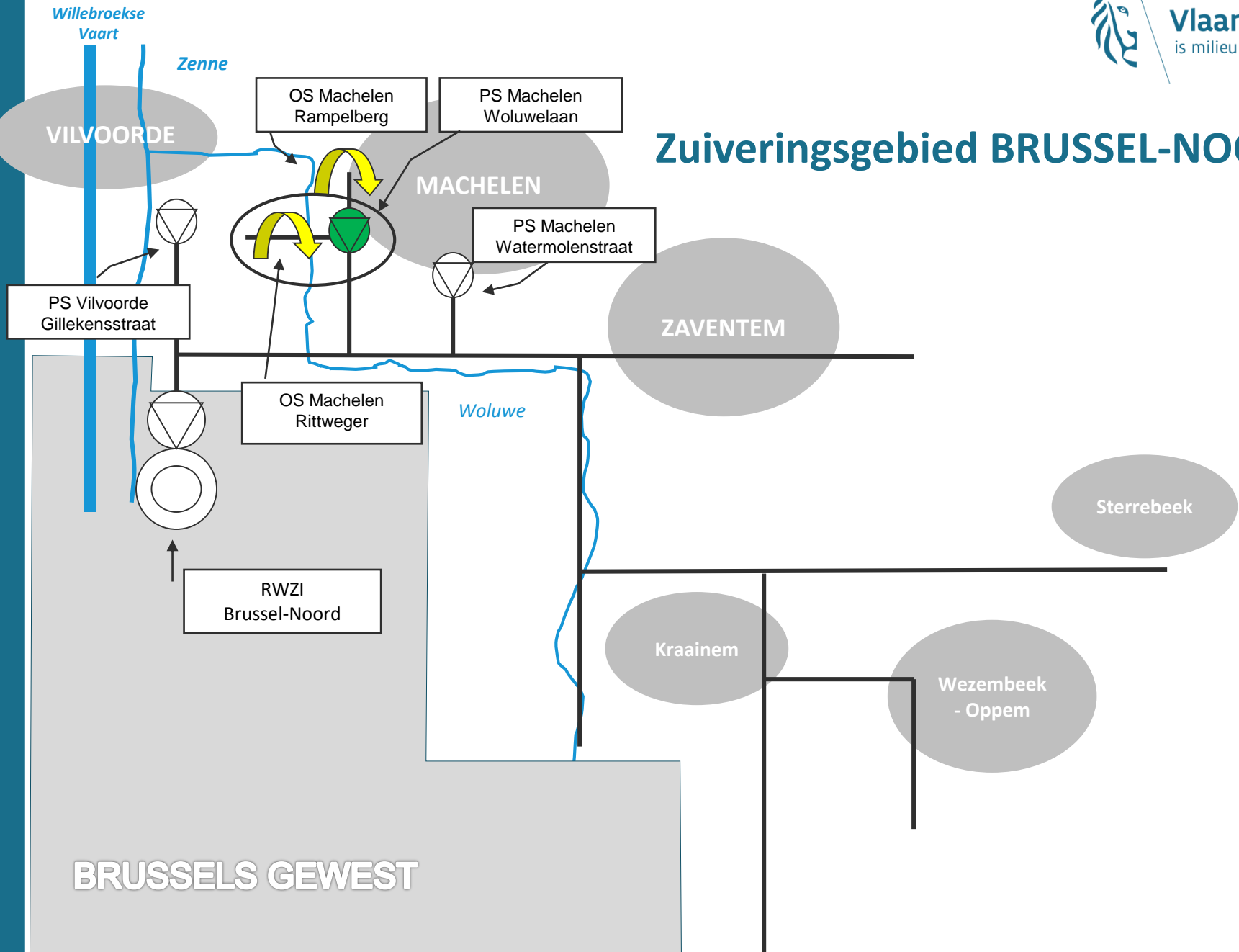
# Zuiveringsgebied Bree



# Zuiveringsgebied Brugge

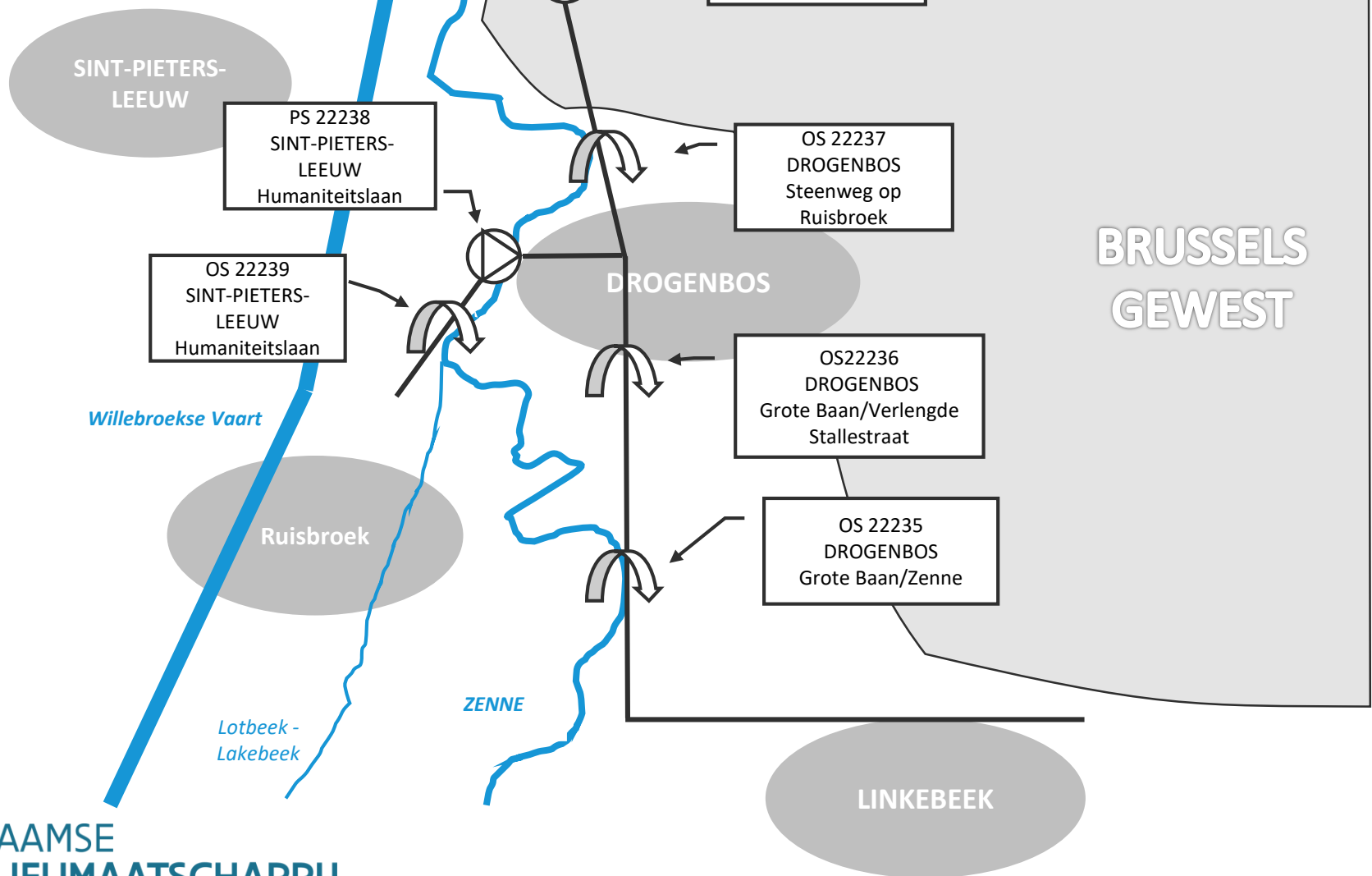


# Zuiveringsgebied BRUSSEL-NOORD



BRUSSELS GEWEST

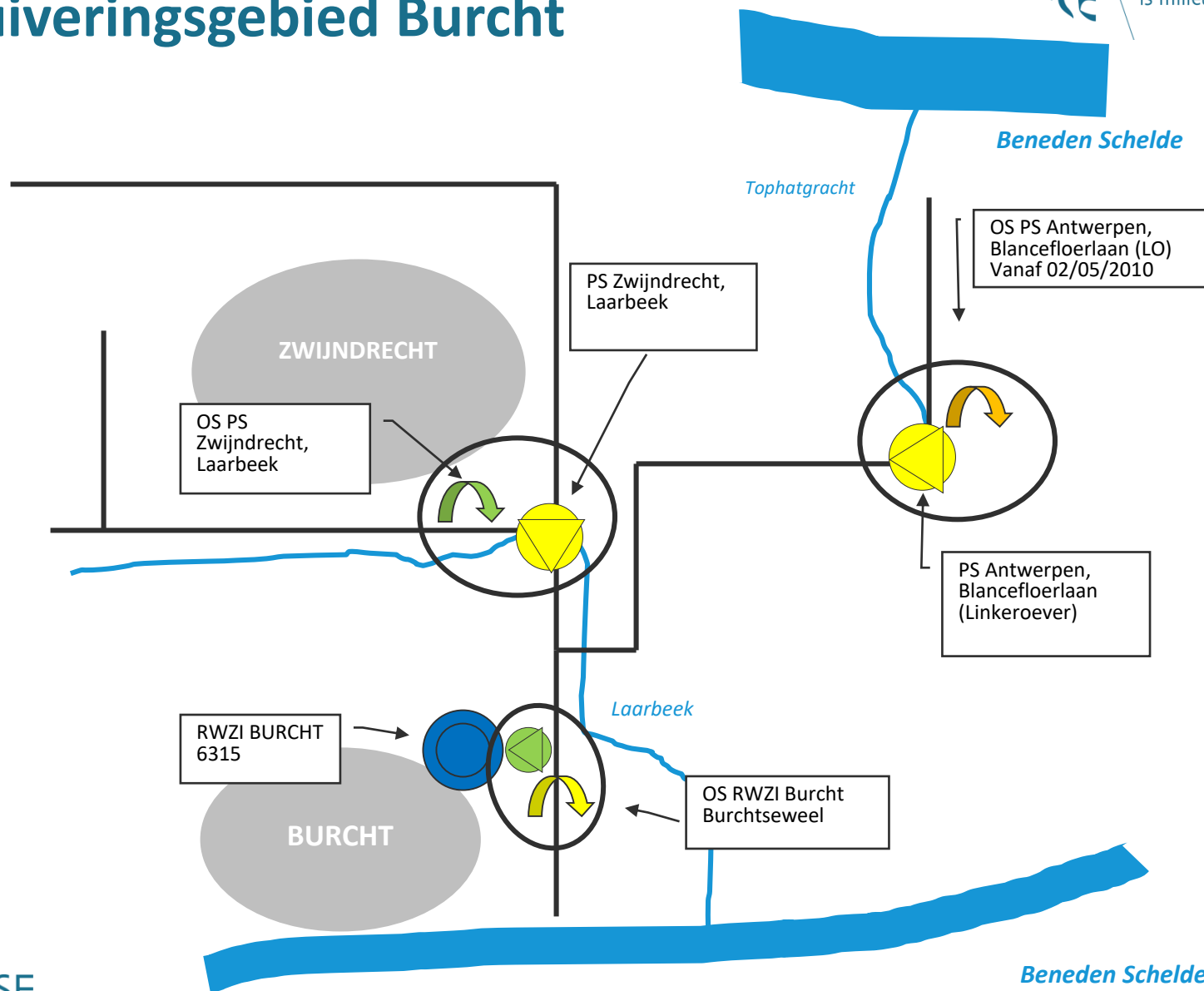
# Zuiveringsgebied Brussel-Zuid



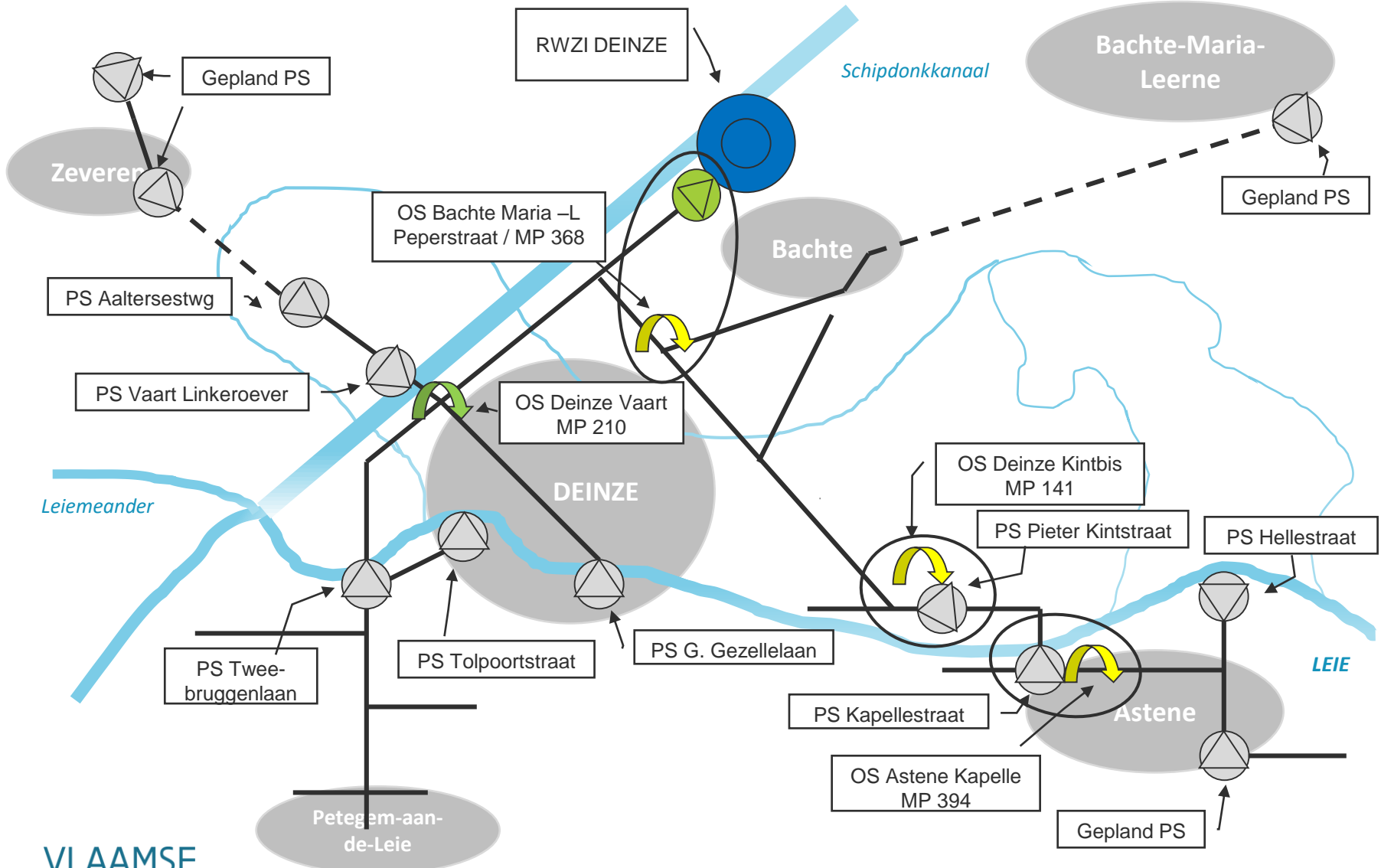




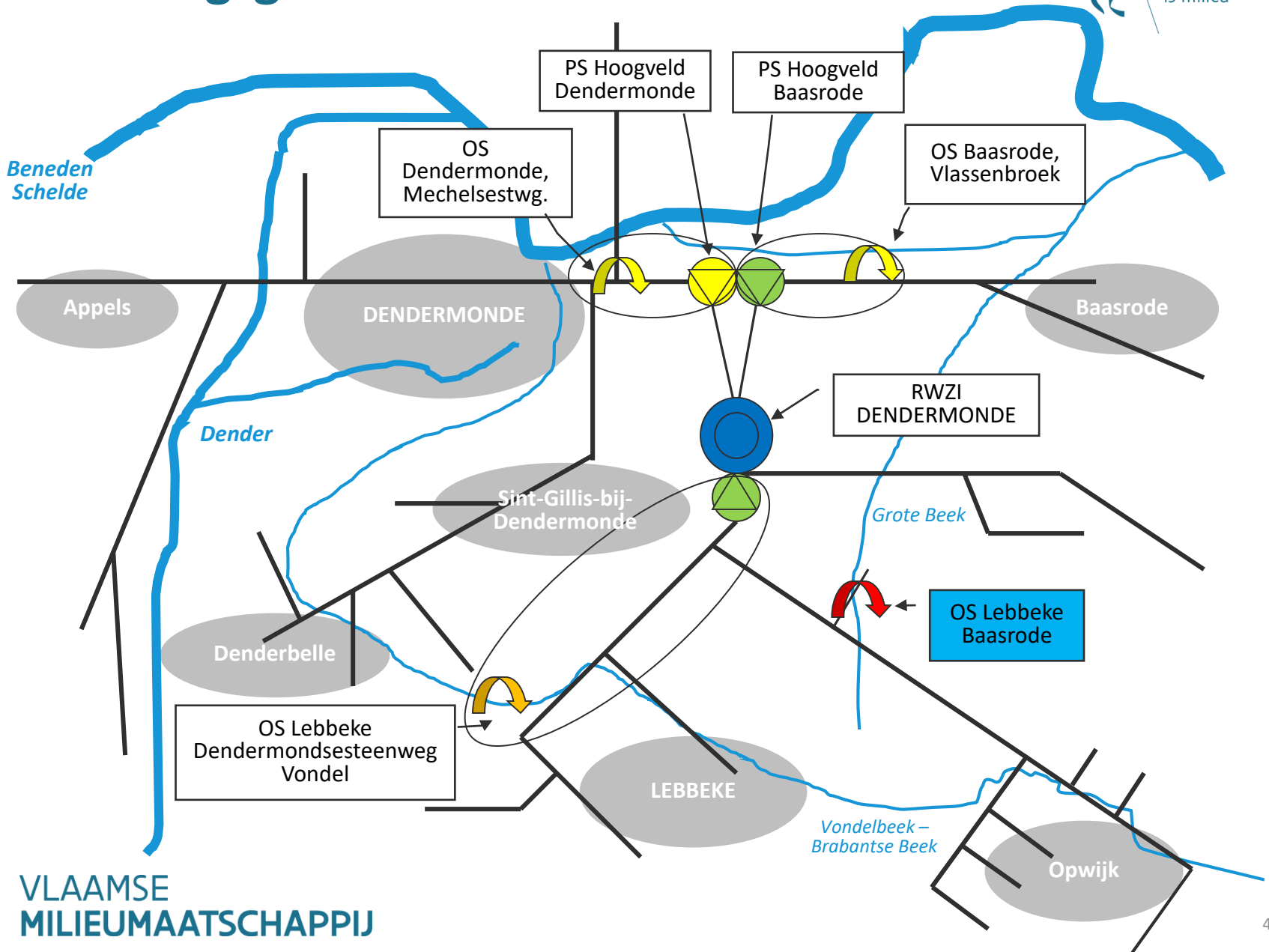
# Zuiveringsgebied Burcht



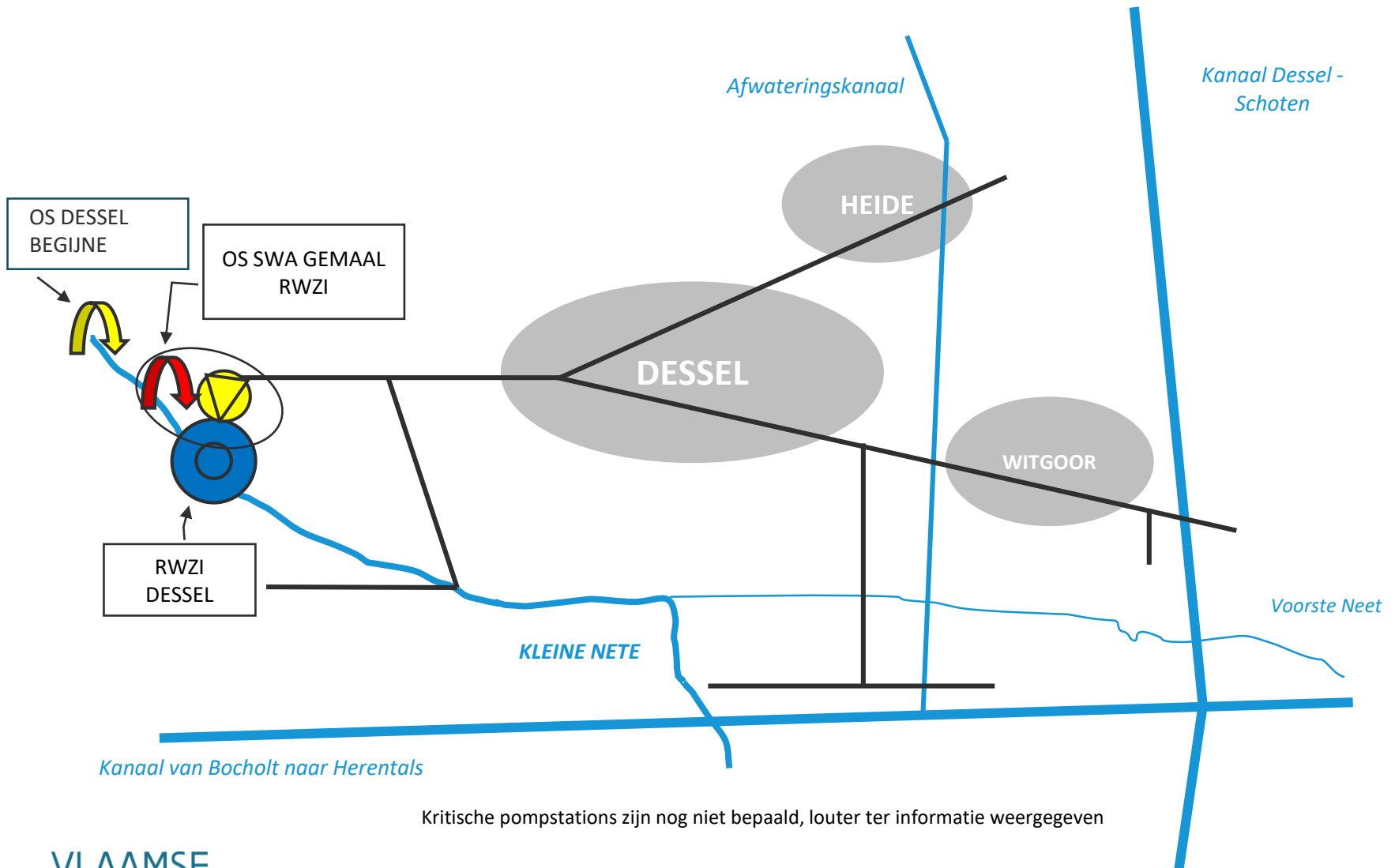
# Zuiveringsgebied Deinze



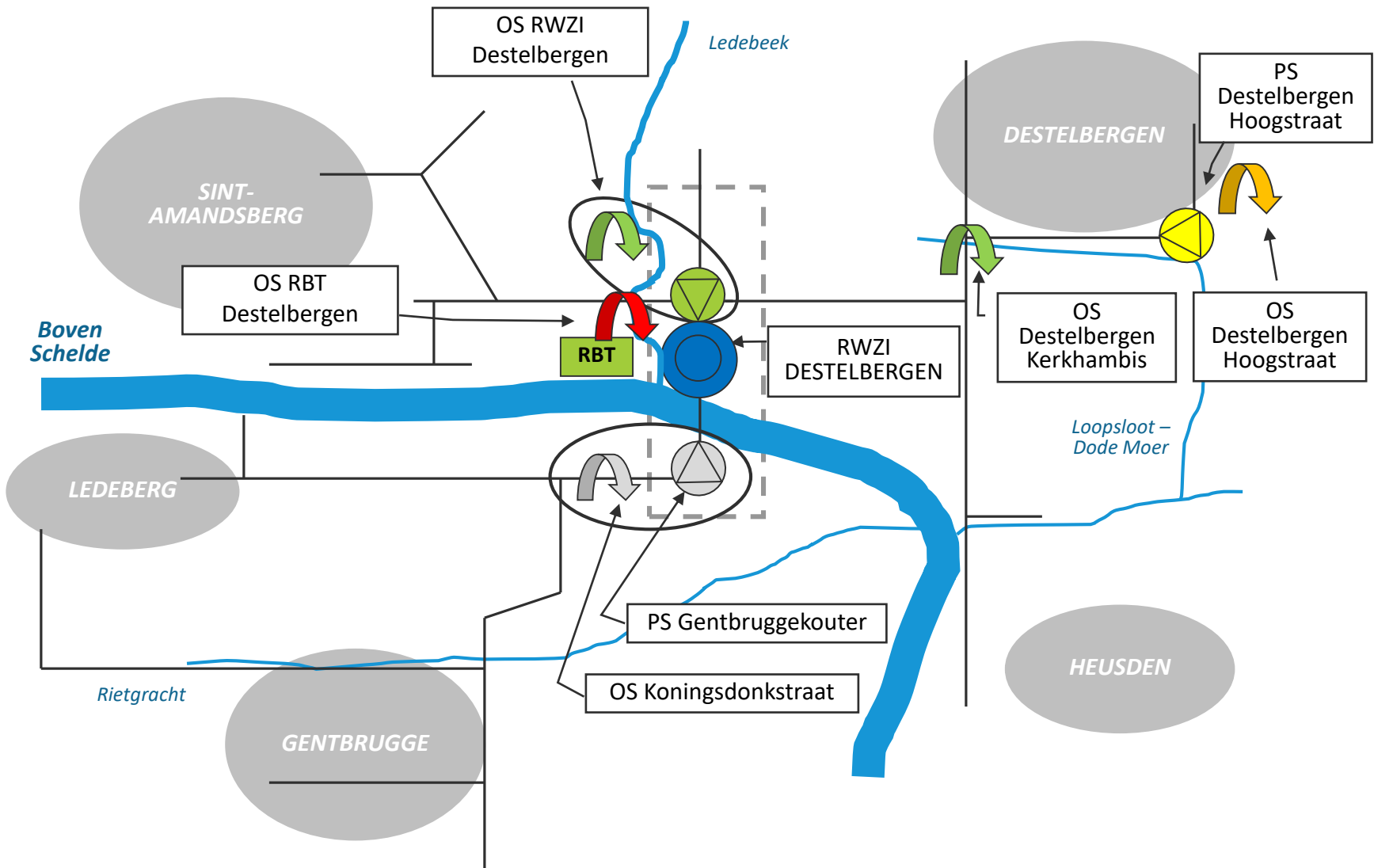
# Zuiveringsgebied Dendermonde



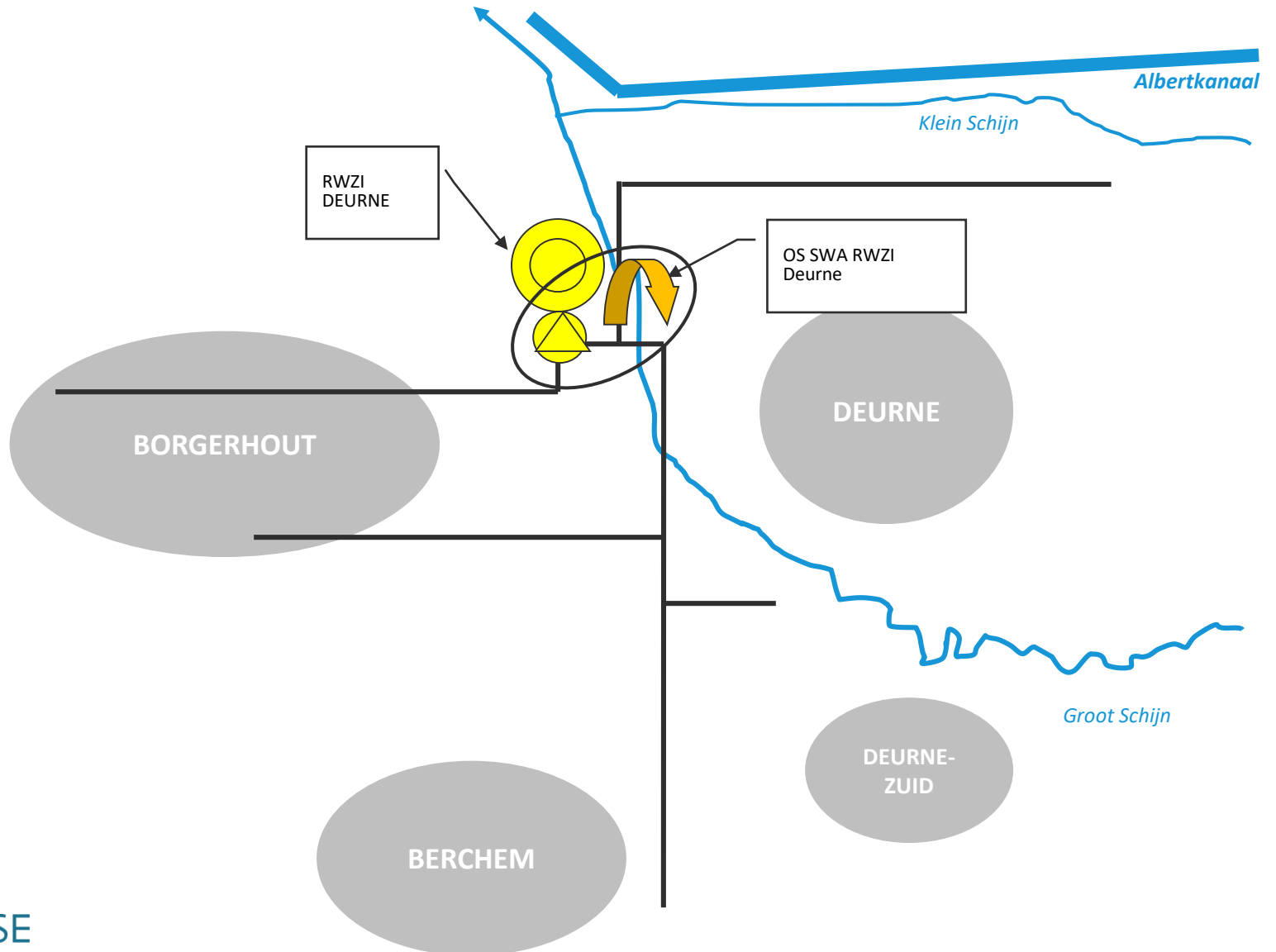
# Zuiveringsgebied Dessel



# Zuiveringsgebied Destelbergen



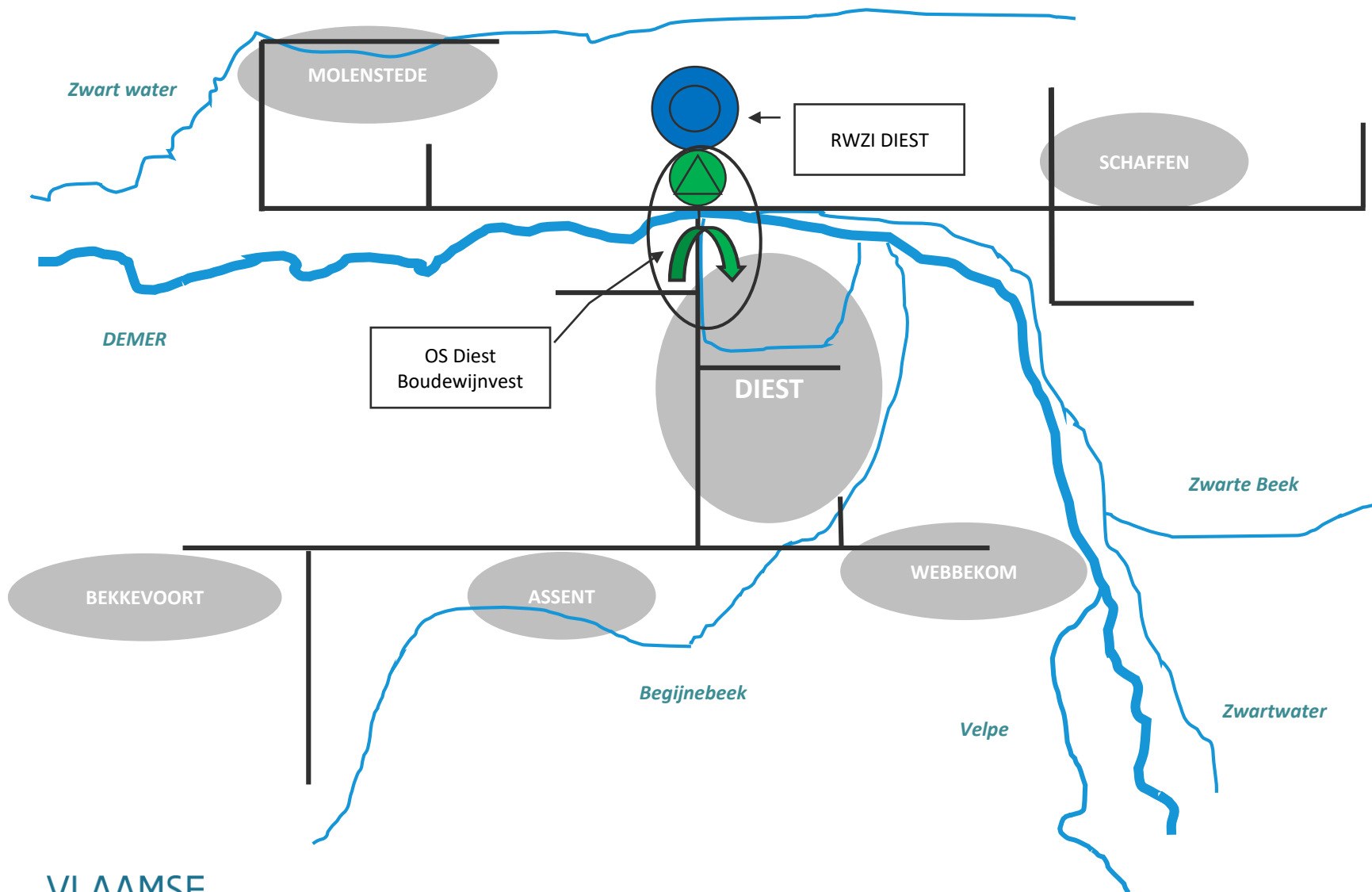
# Zuiveringsgebied Deurne



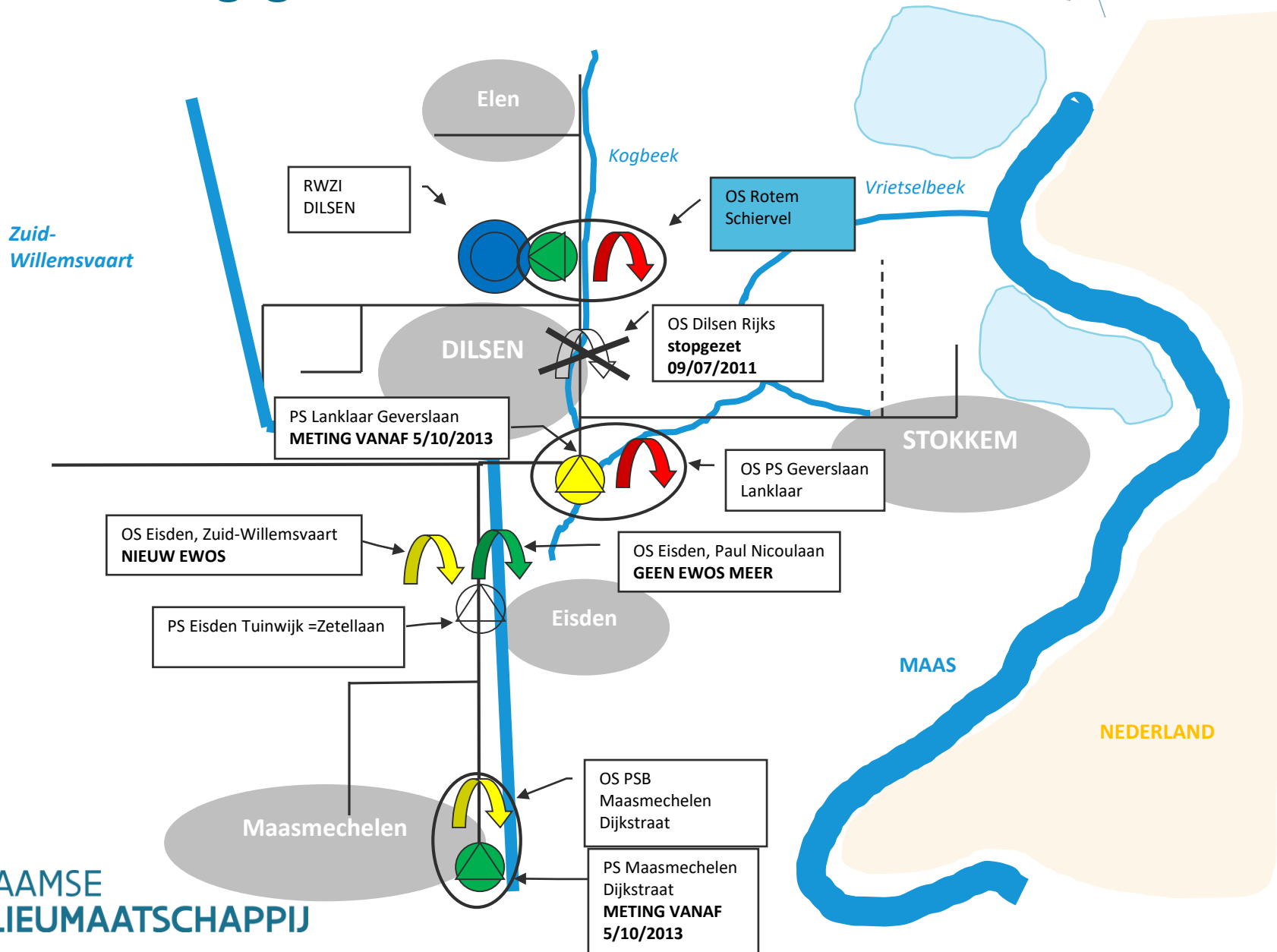
# Zuiveringsgebied Diest



Vlaanderen  
is milieuvlaanderen.be

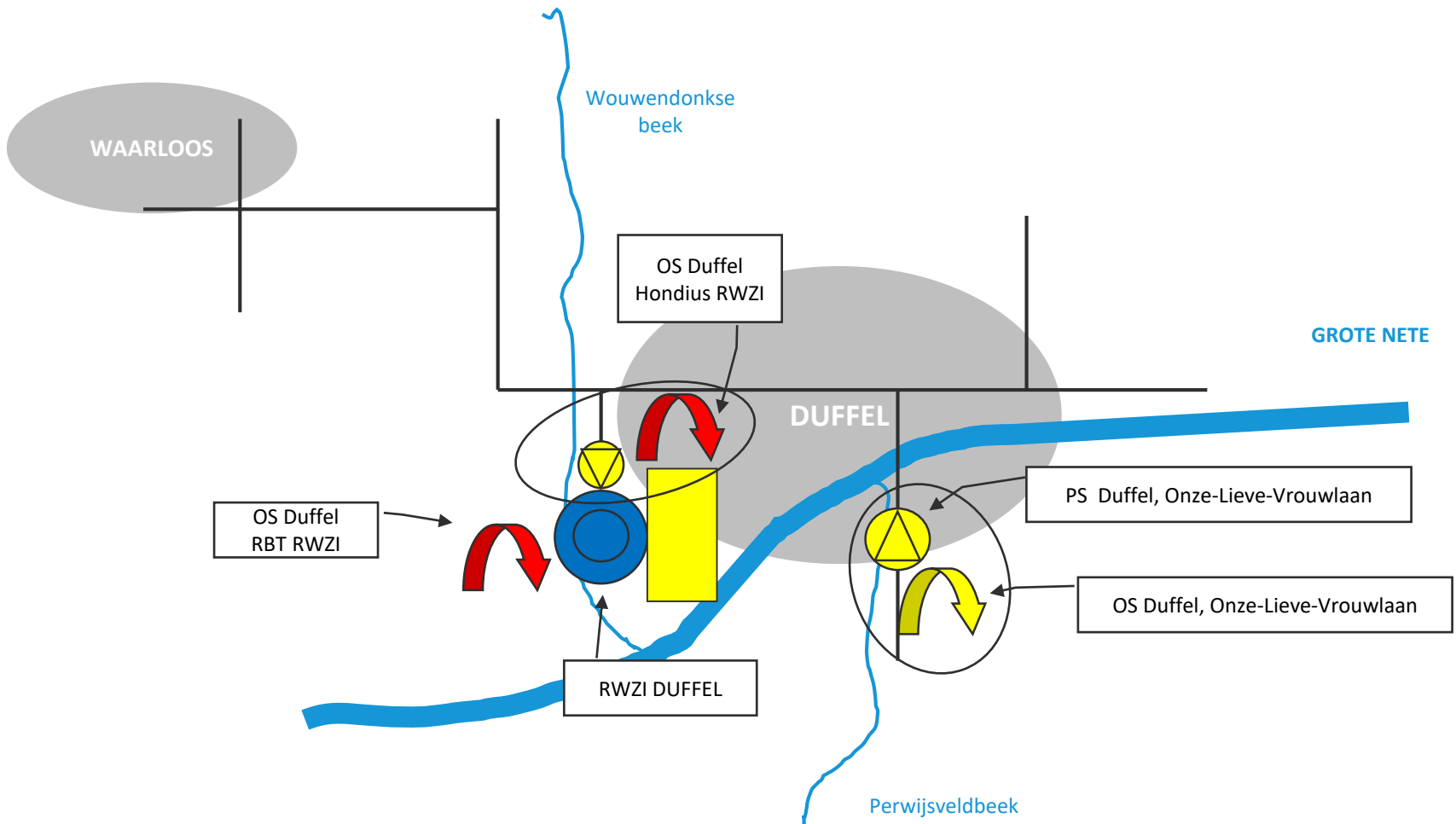


# Zuiveringsgebied Dilsen

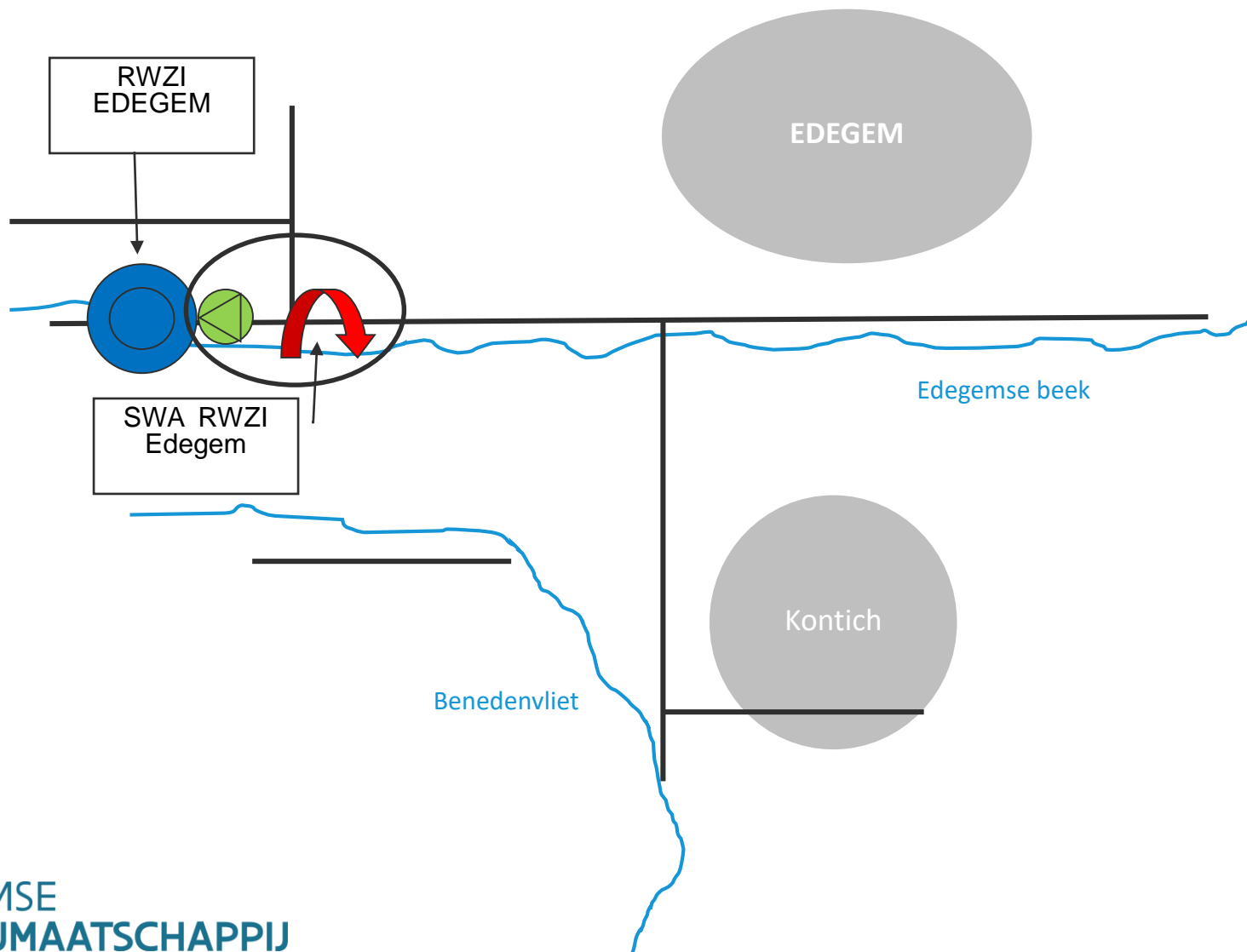




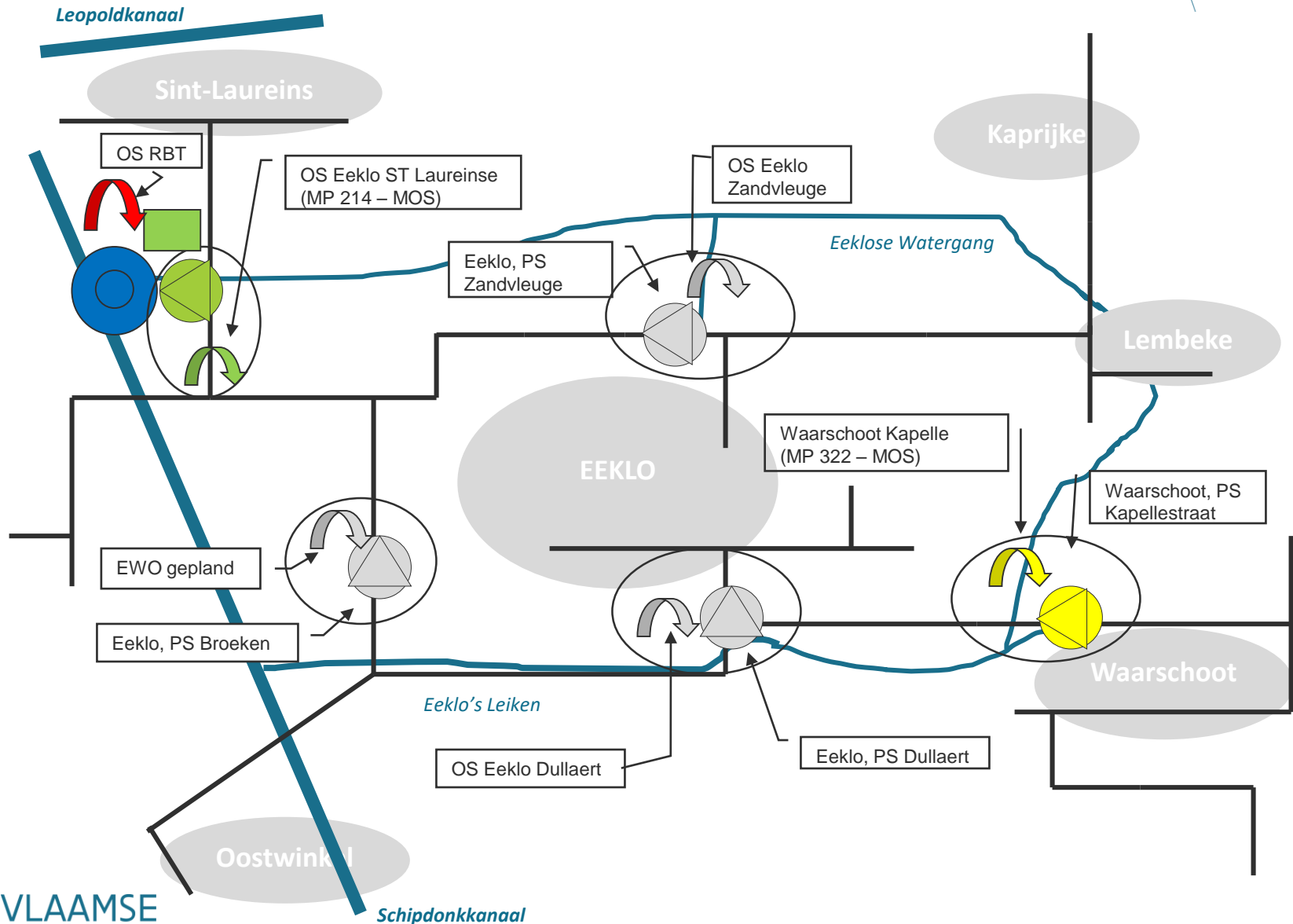
# Zuiveringsgebied Duffel



# Zuiveringsgebied Edegem



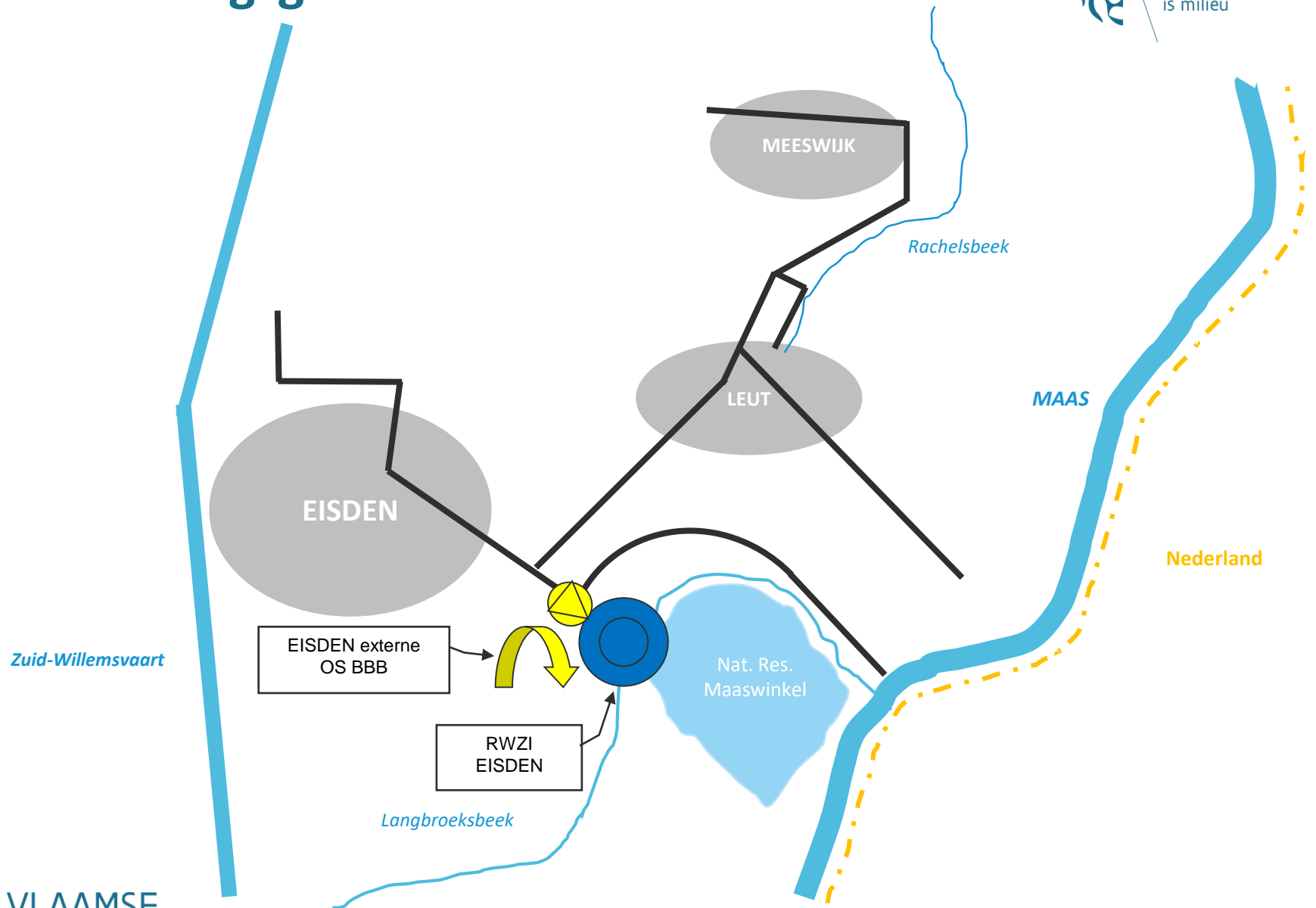
# Zuiveringsgebied Eeklo



# Zuiveringsgebied Eisdén

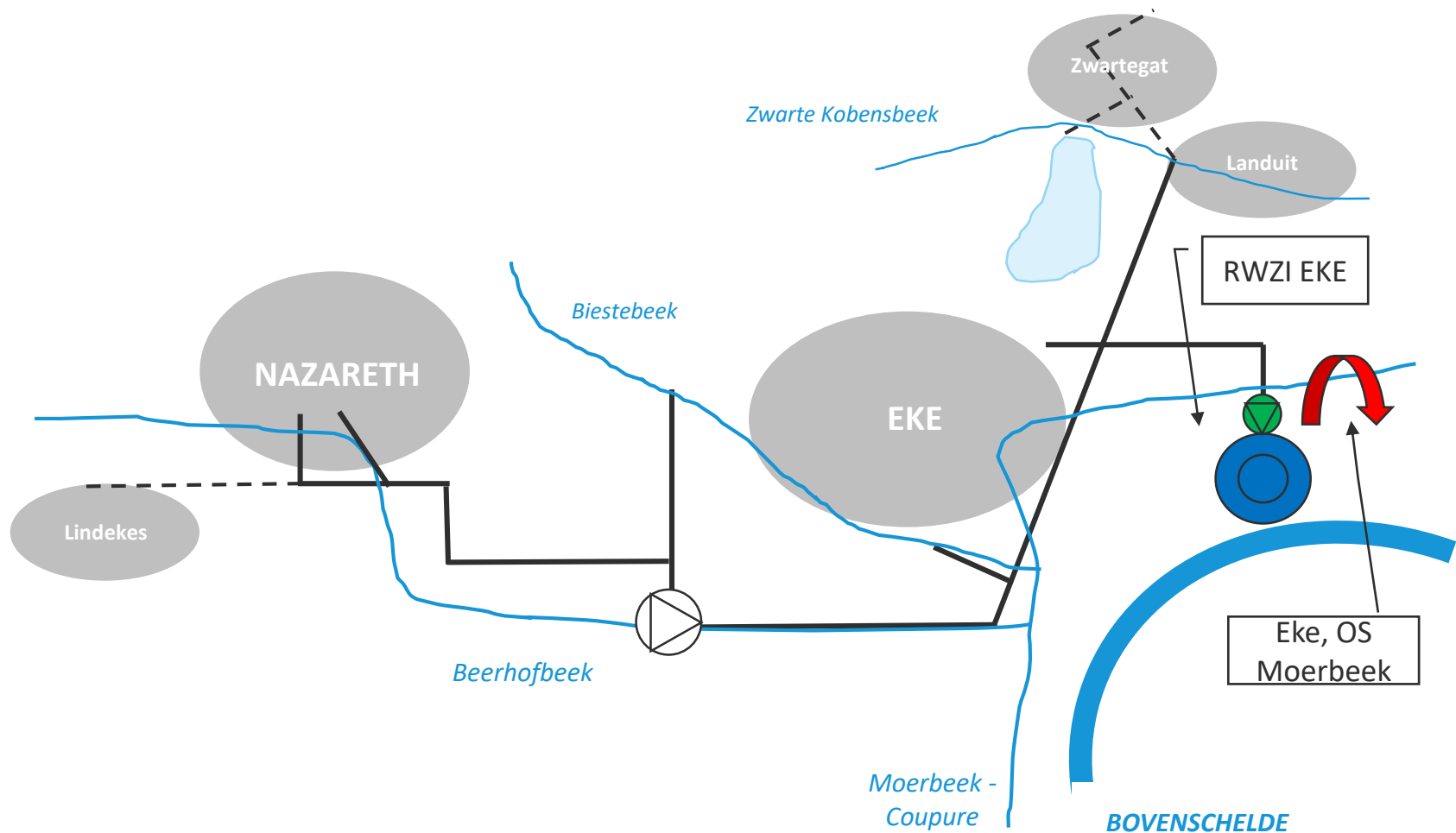


Vlaanderen  
is milieu



# Zuiveringsgebied Eke

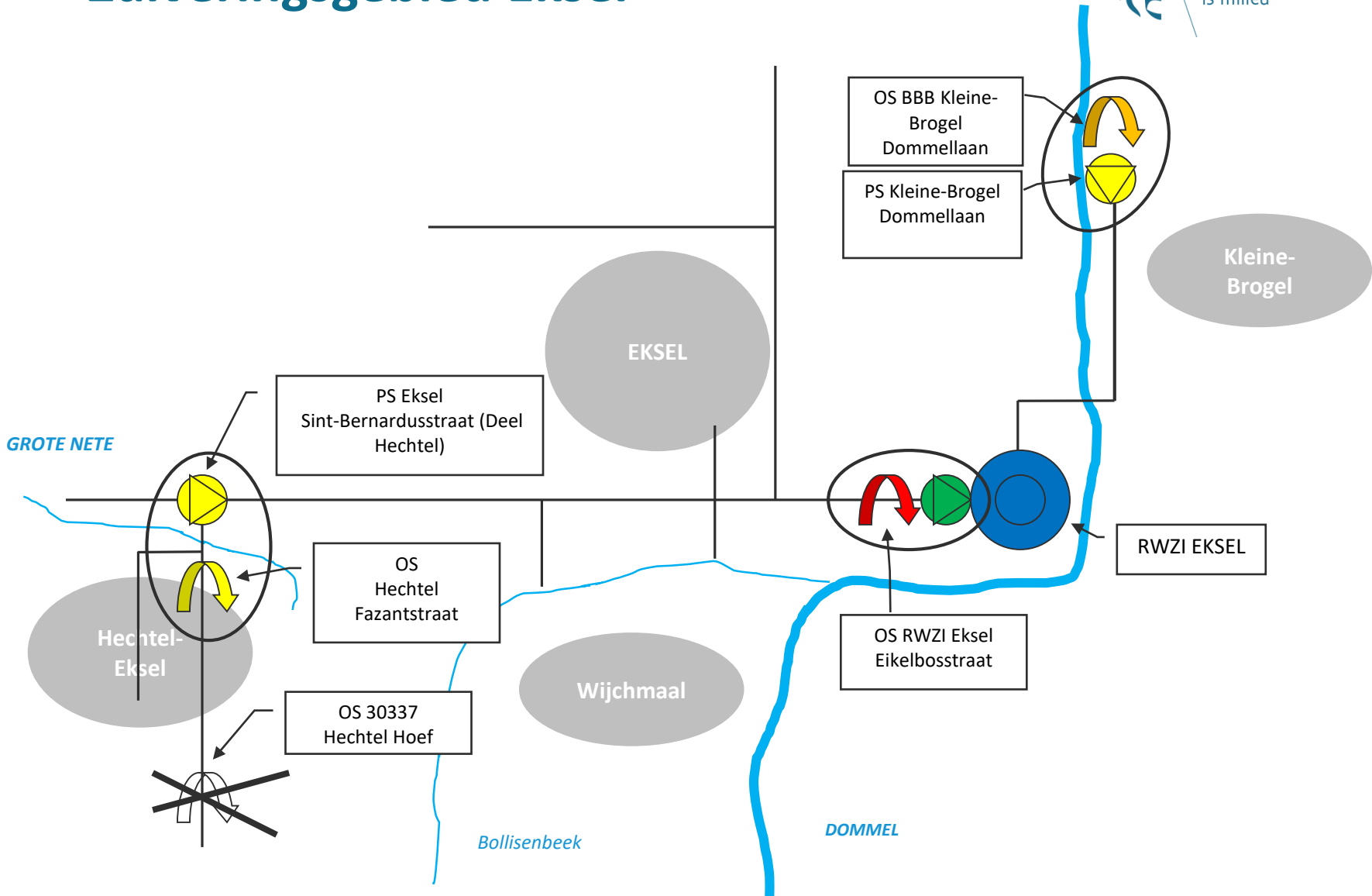
Het bepalen van de kritische PS's dient in dit ZG nog te gebeuren (fase 9).  
De PS op dit synoptisch plan worden louter ter info weergegeven.



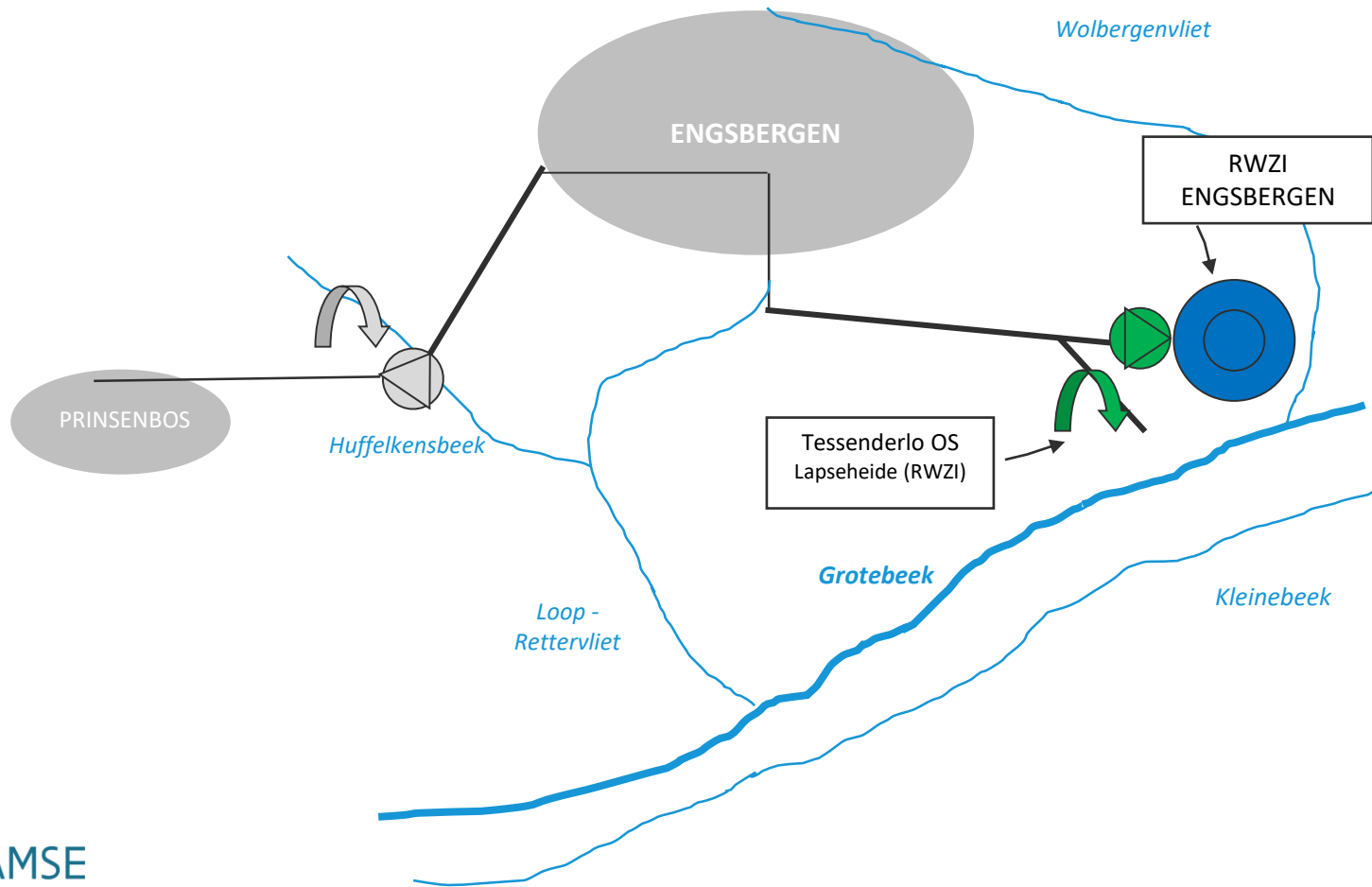
# Zuiveringsgebied Eksel



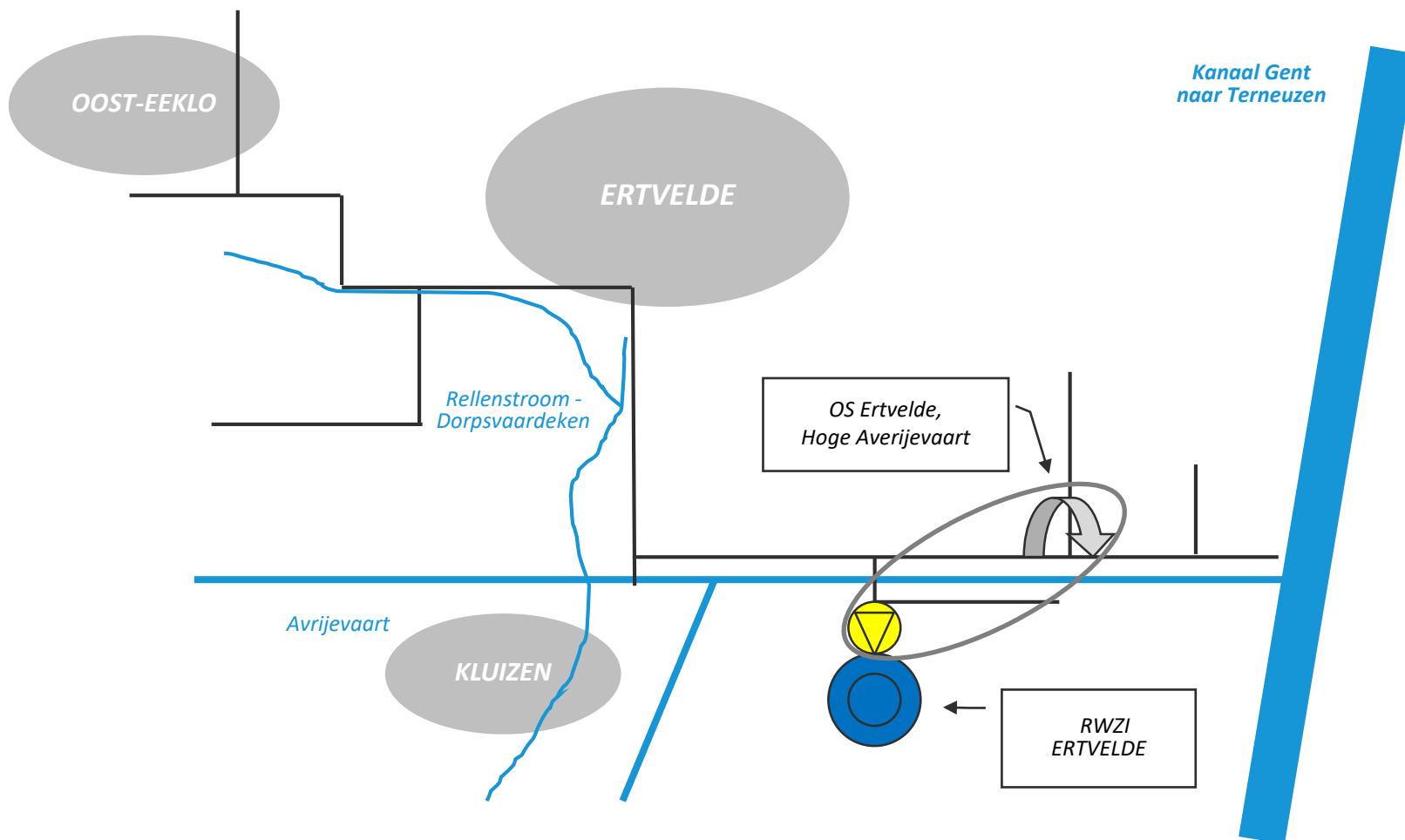
Vlaanderen  
is milieuvlaanderen.be



# Zuiveringsgebied Engsbbergen



# Zuiveringsgebied Ertvelde

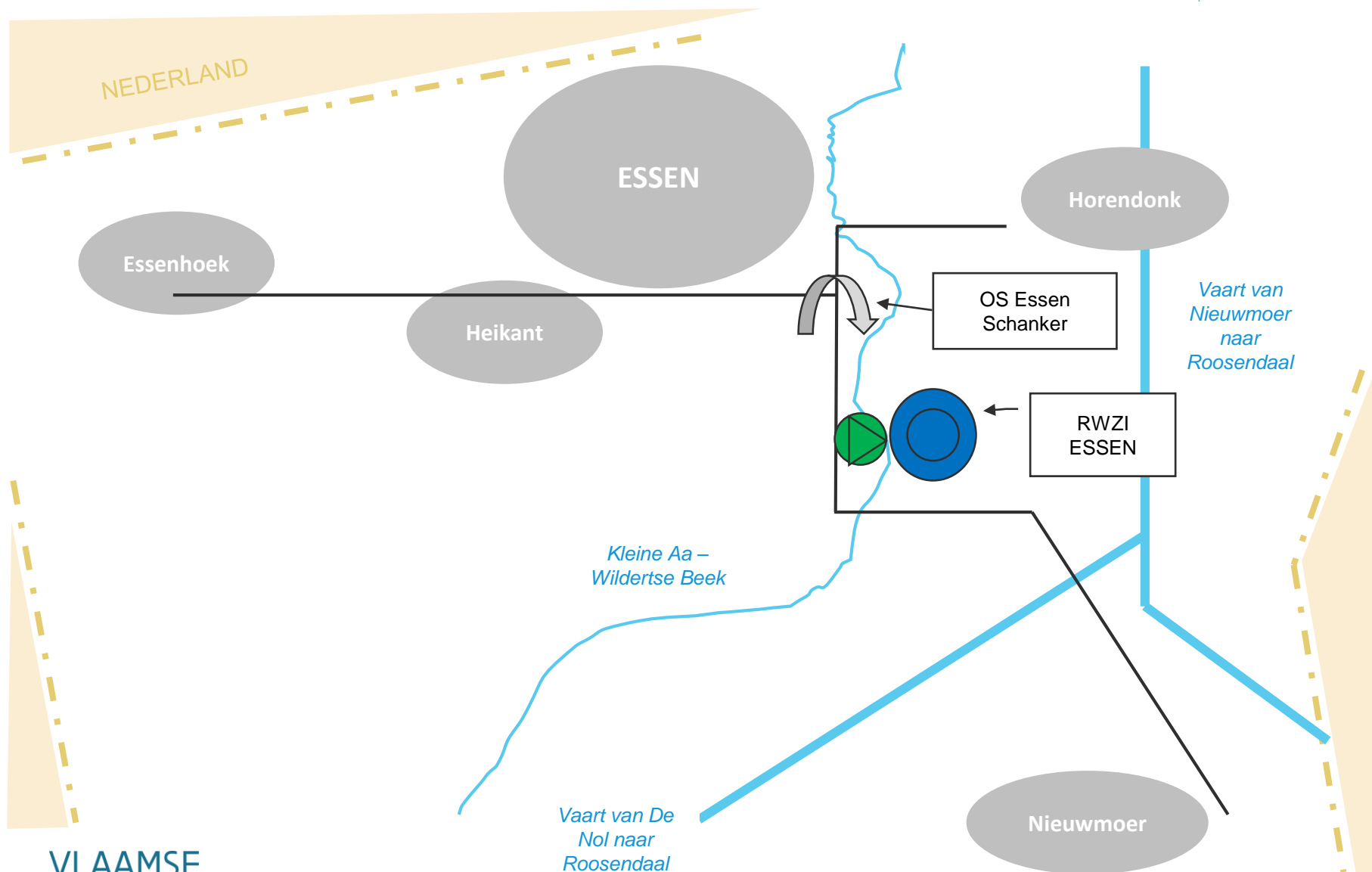




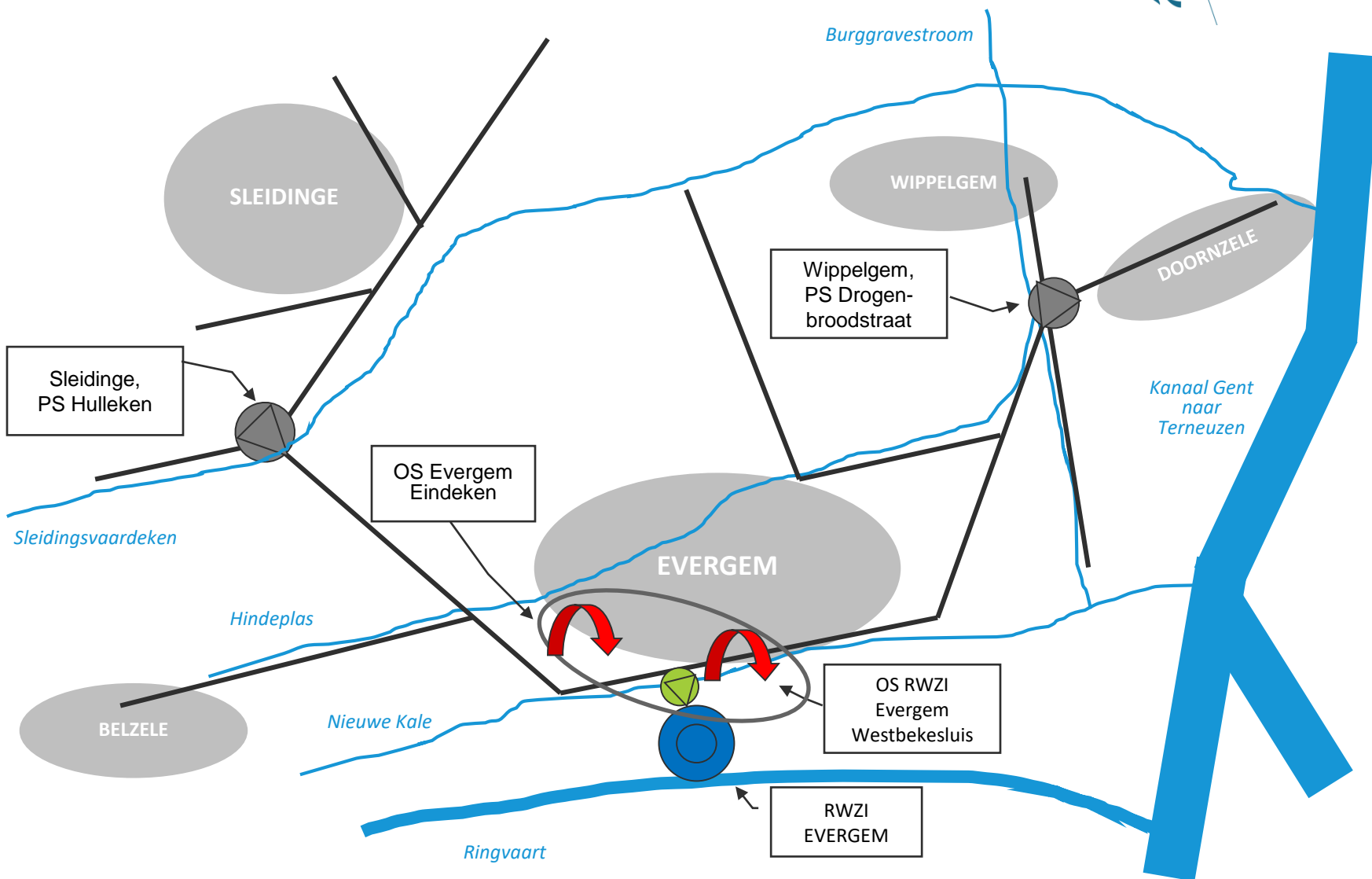
# Zuiveringsgebied Essen



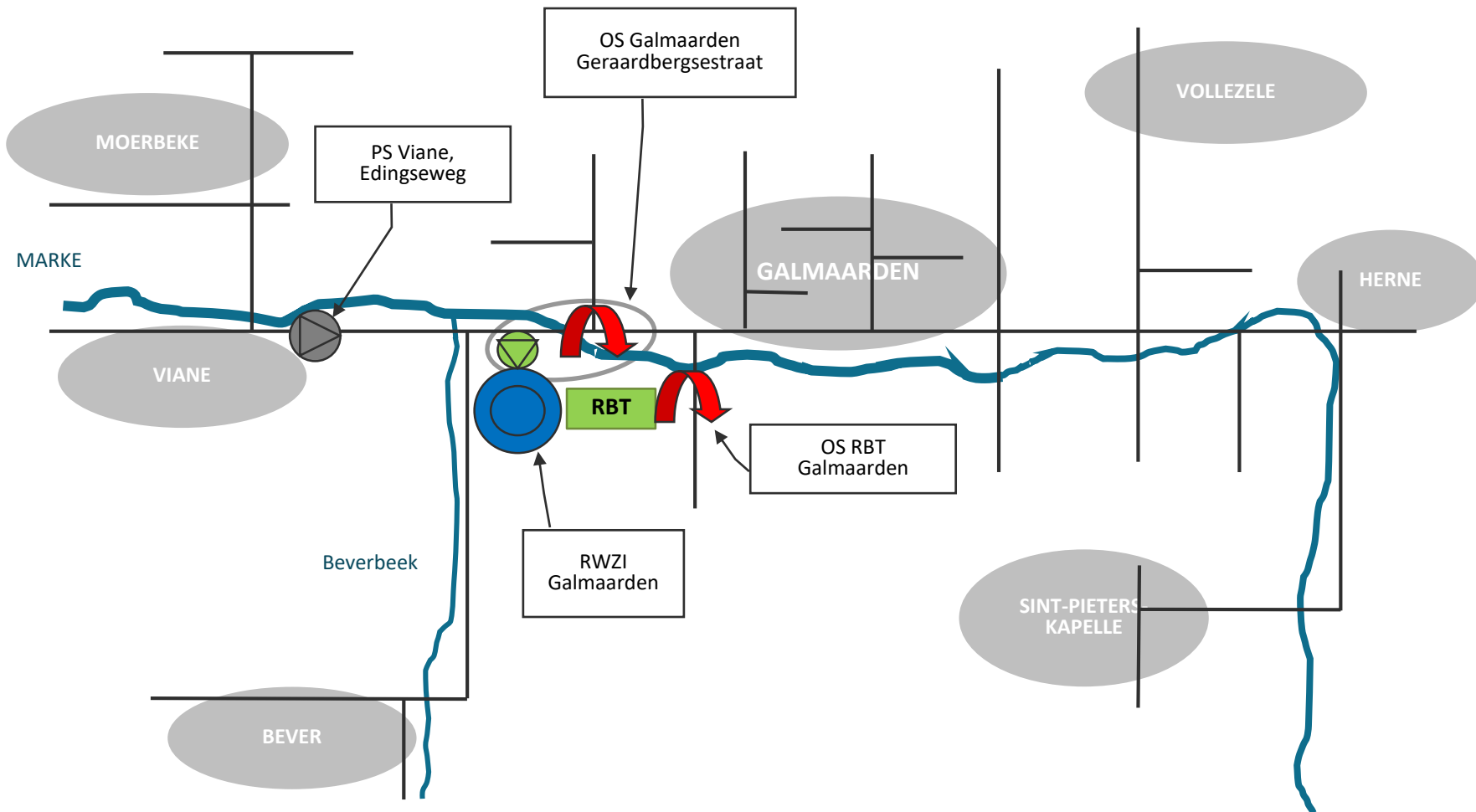
Vlaanderen  
is milieu



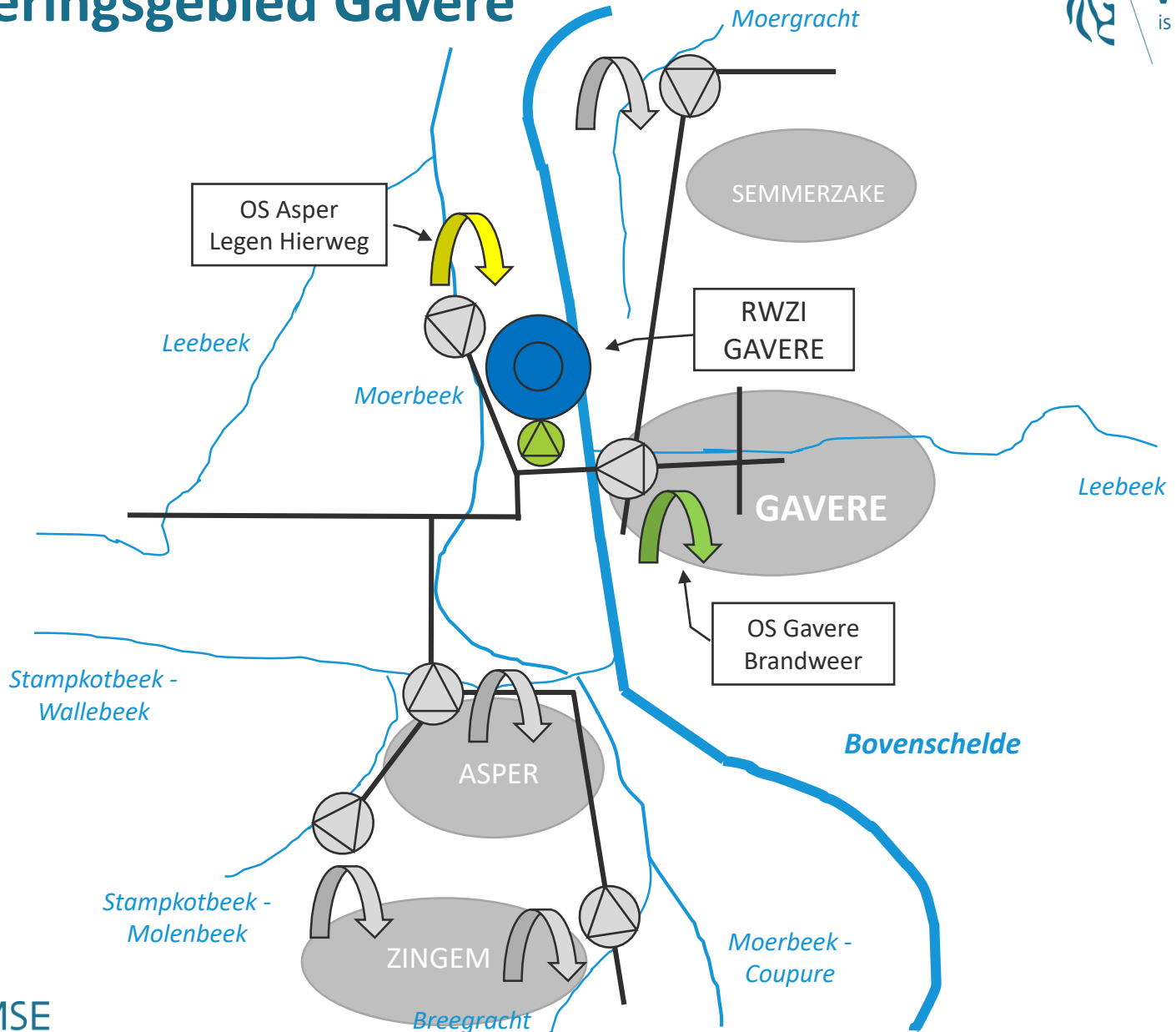
# Zuiveringsgebied Evergem



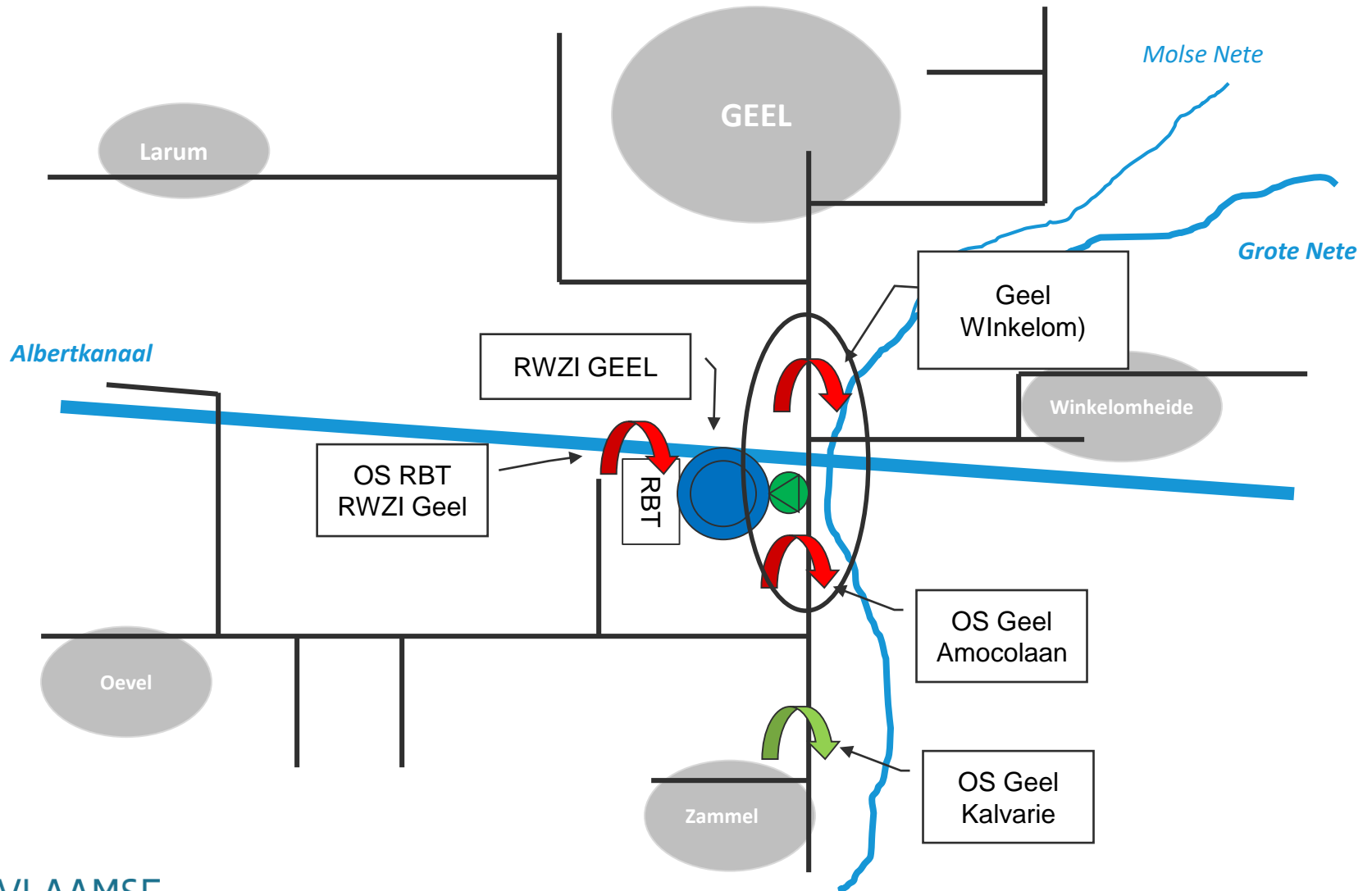
# Zuiveringsgebied Galmaarden



# Zuiveringsgebied Gavere

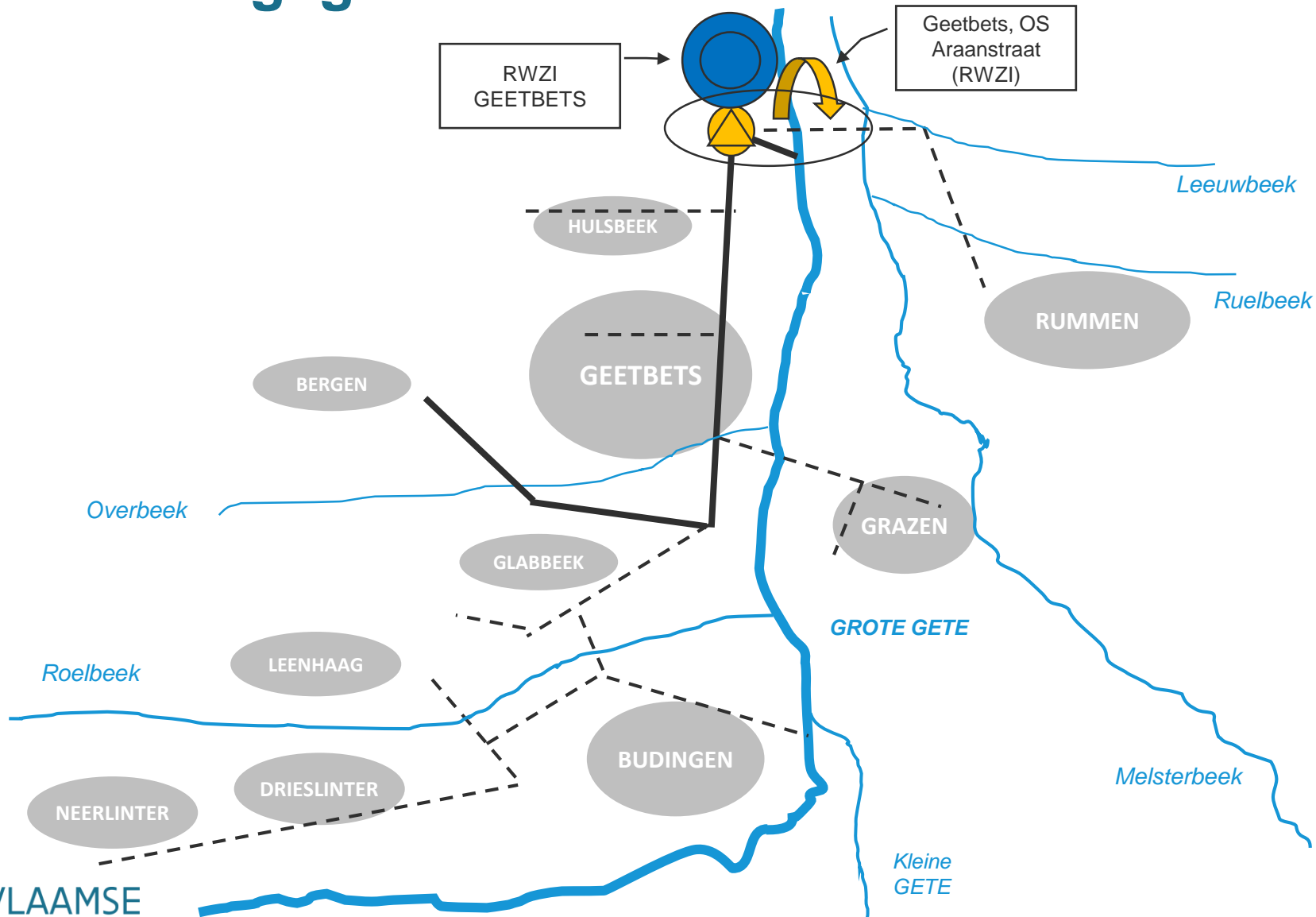


# Zuiveringsgebied Geel



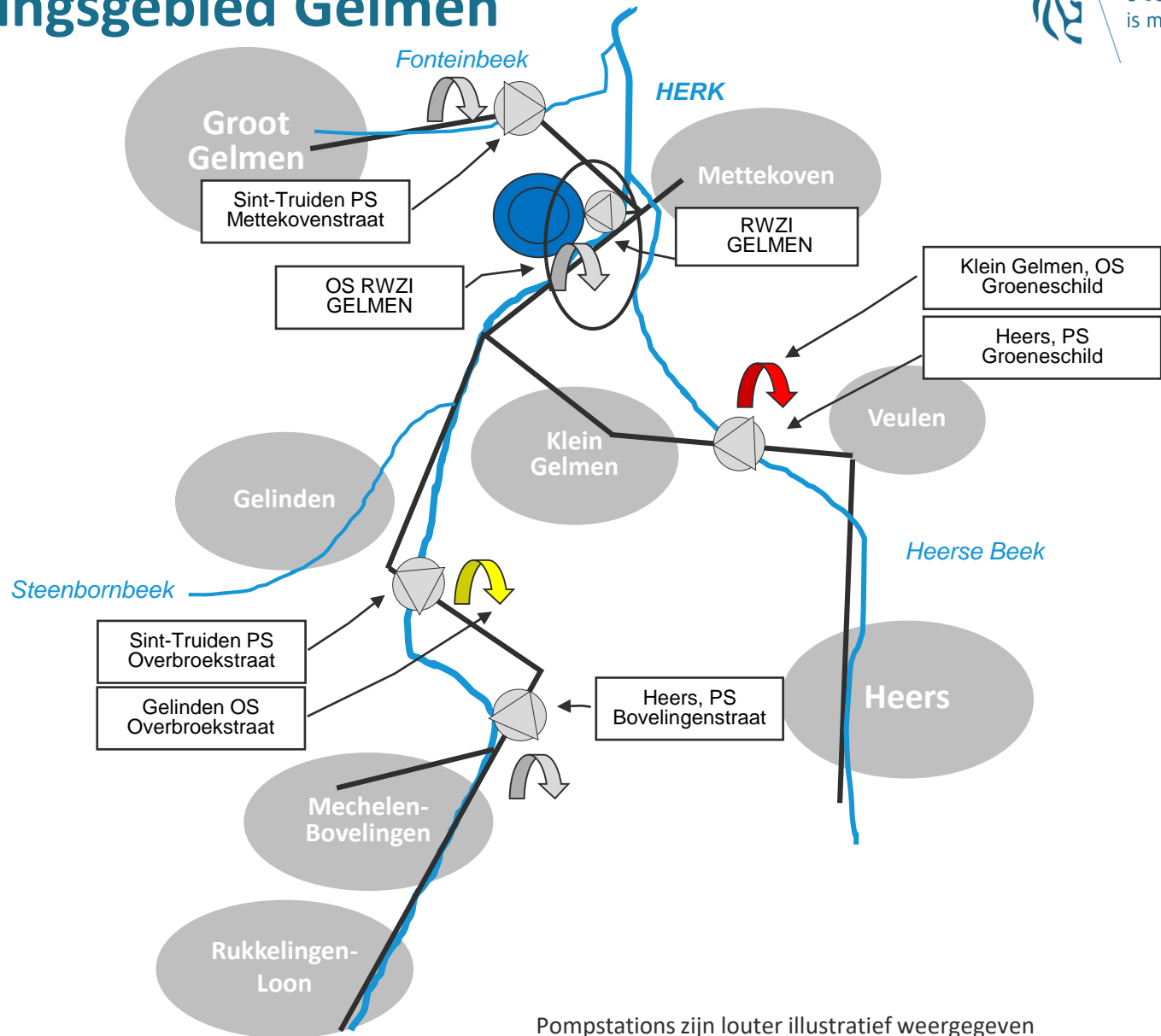


# Zuiveringsgebied Geetbets

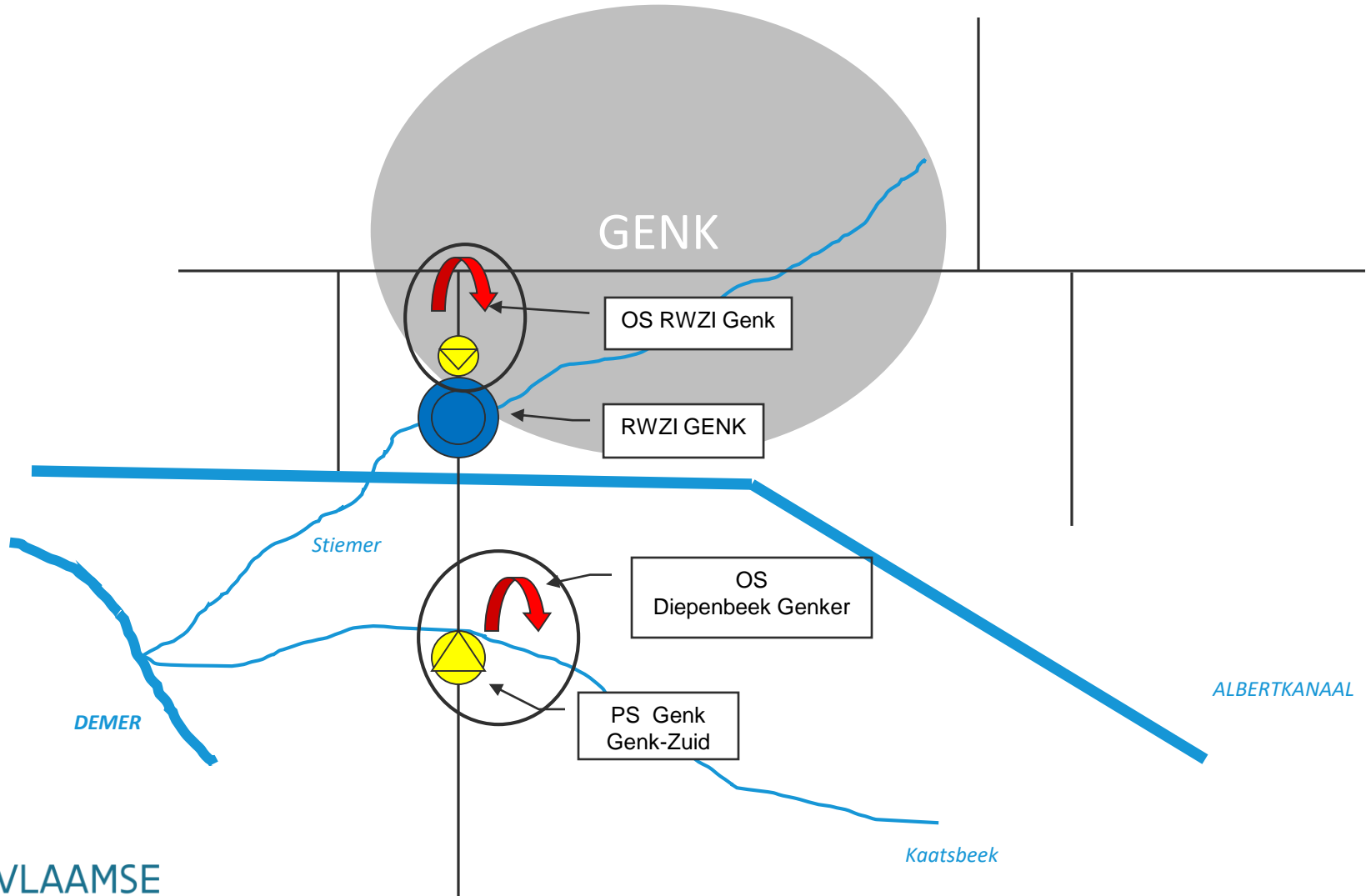




# Zuiveringsgebied Gelmen



# Zuiveringsgebied Genk

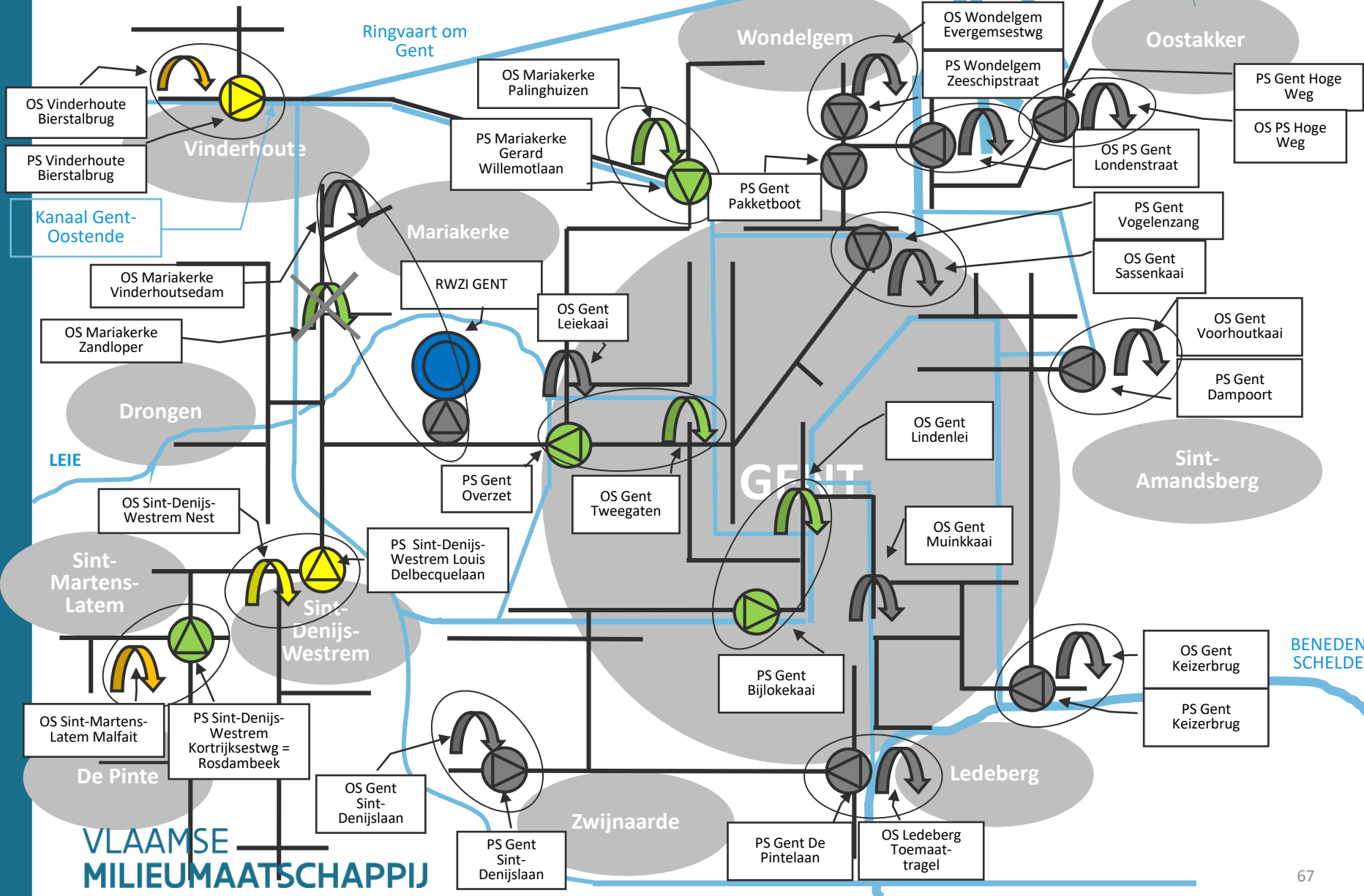




# Zuiveringsgebied Gent

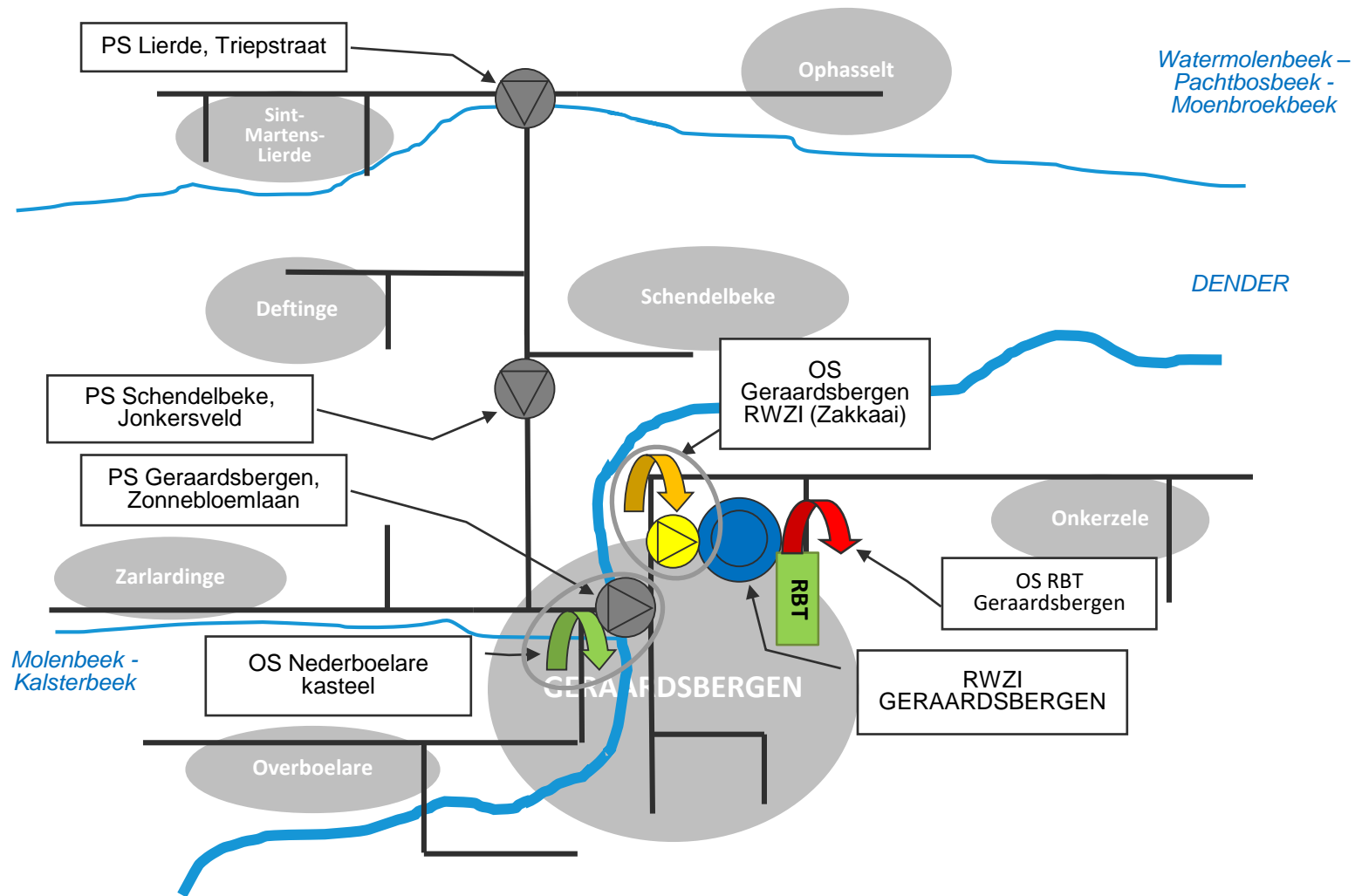
Kanaal Gent-Terneuzen

Vlaanderen is milieu

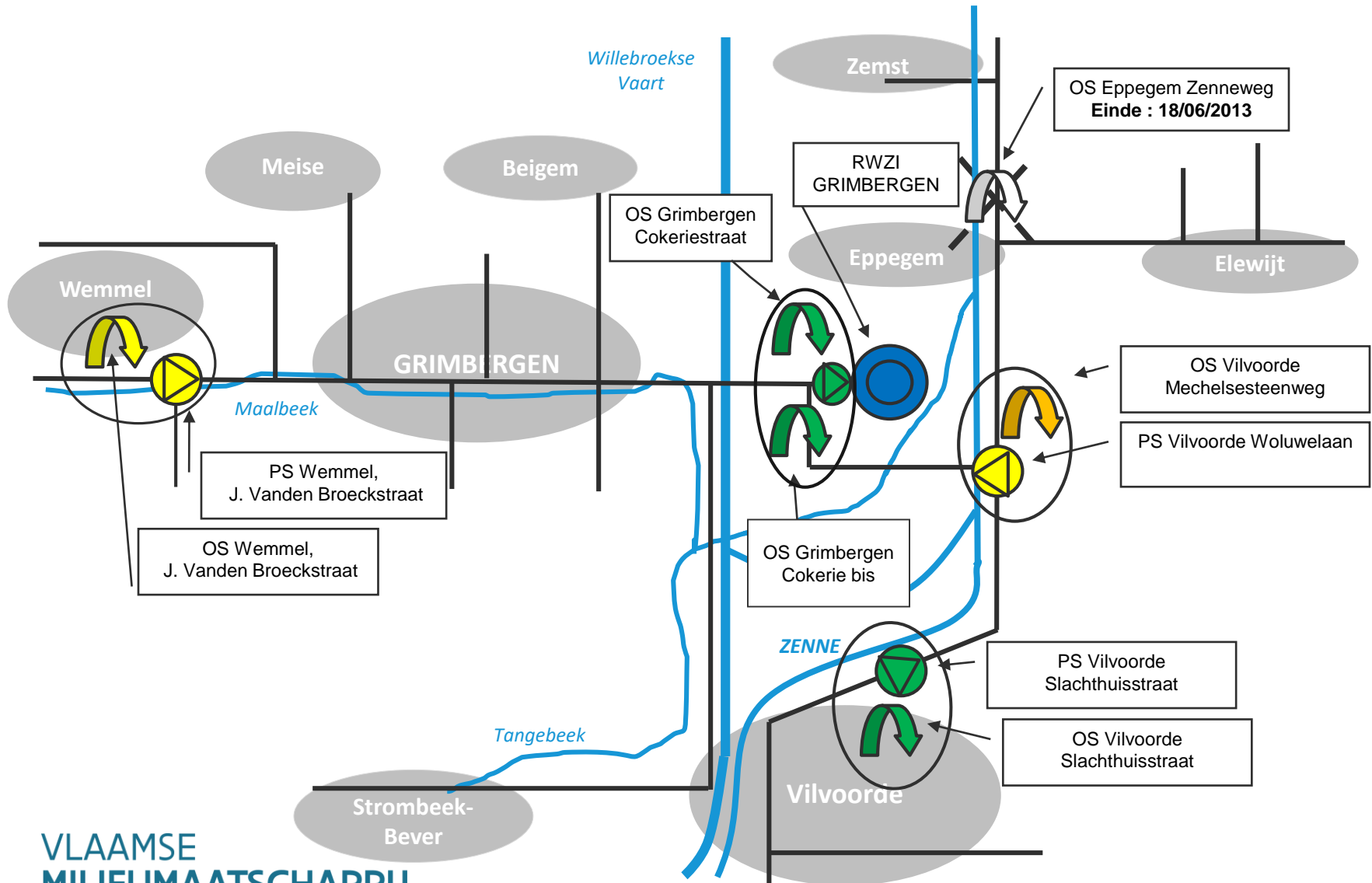


VLAAMSE MILIEUMAATSCHAPPIJ

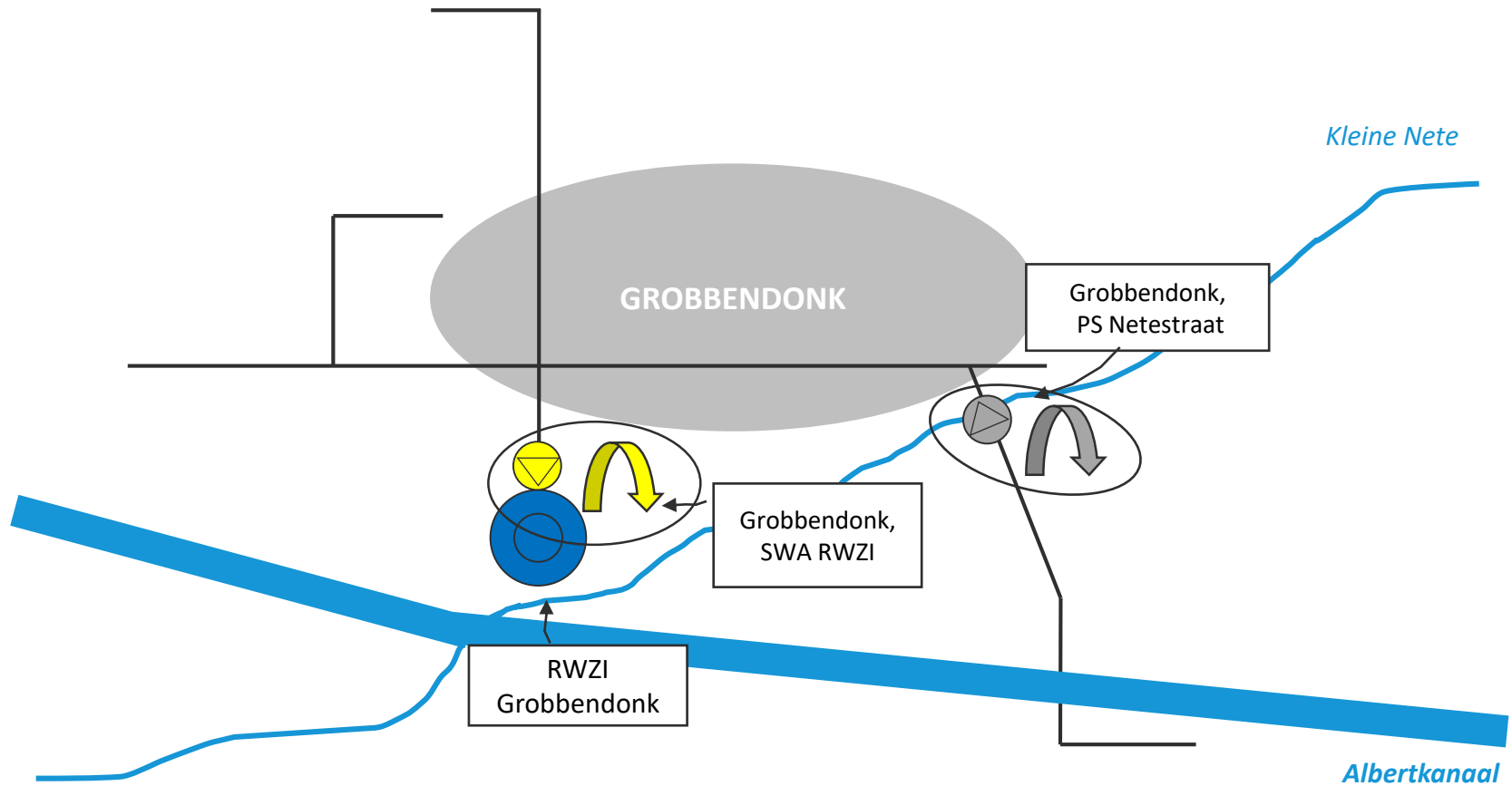
# Zuiveringsgebied Geraardsbergen



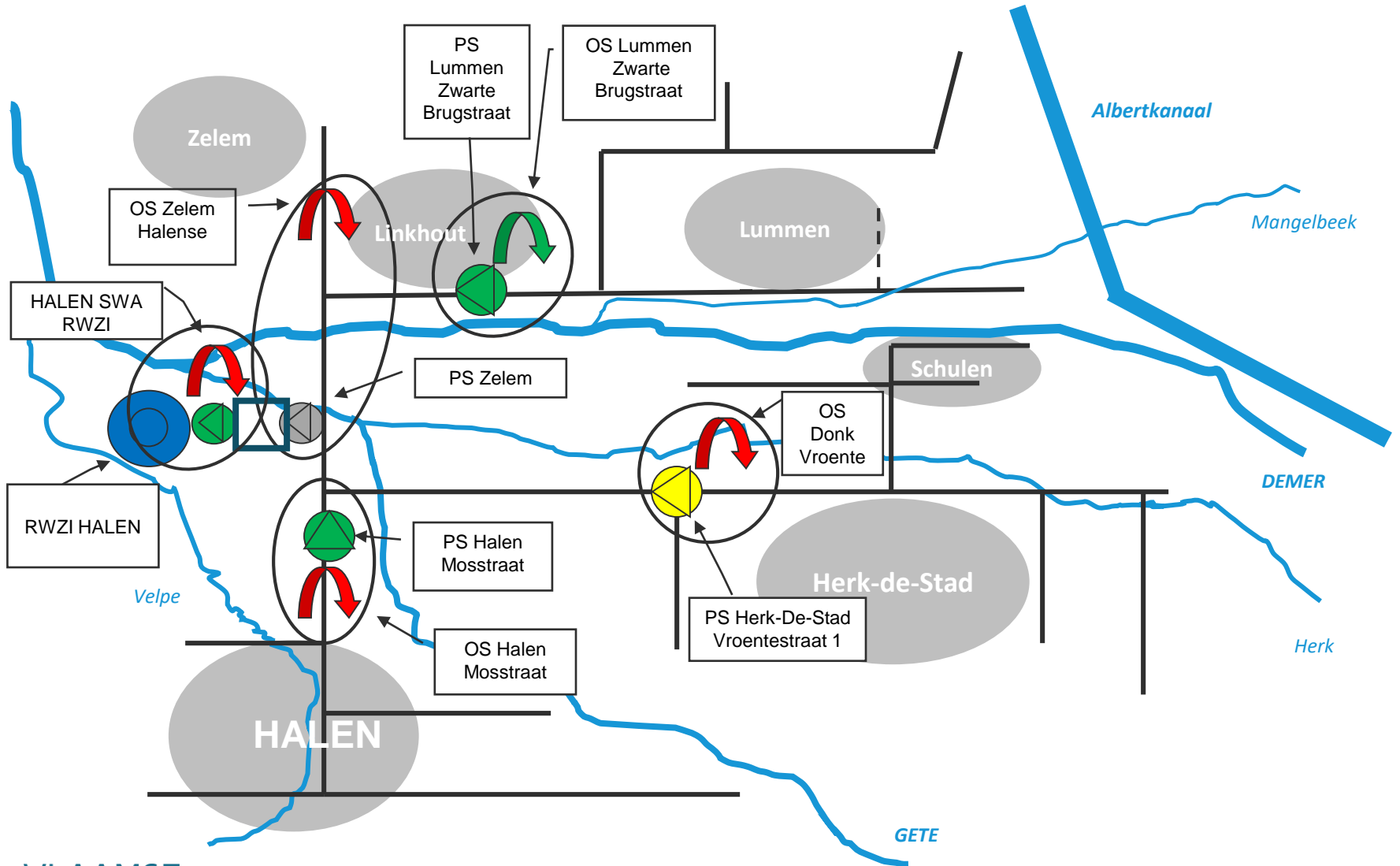
# Zuiveringsgebied Grimbergen



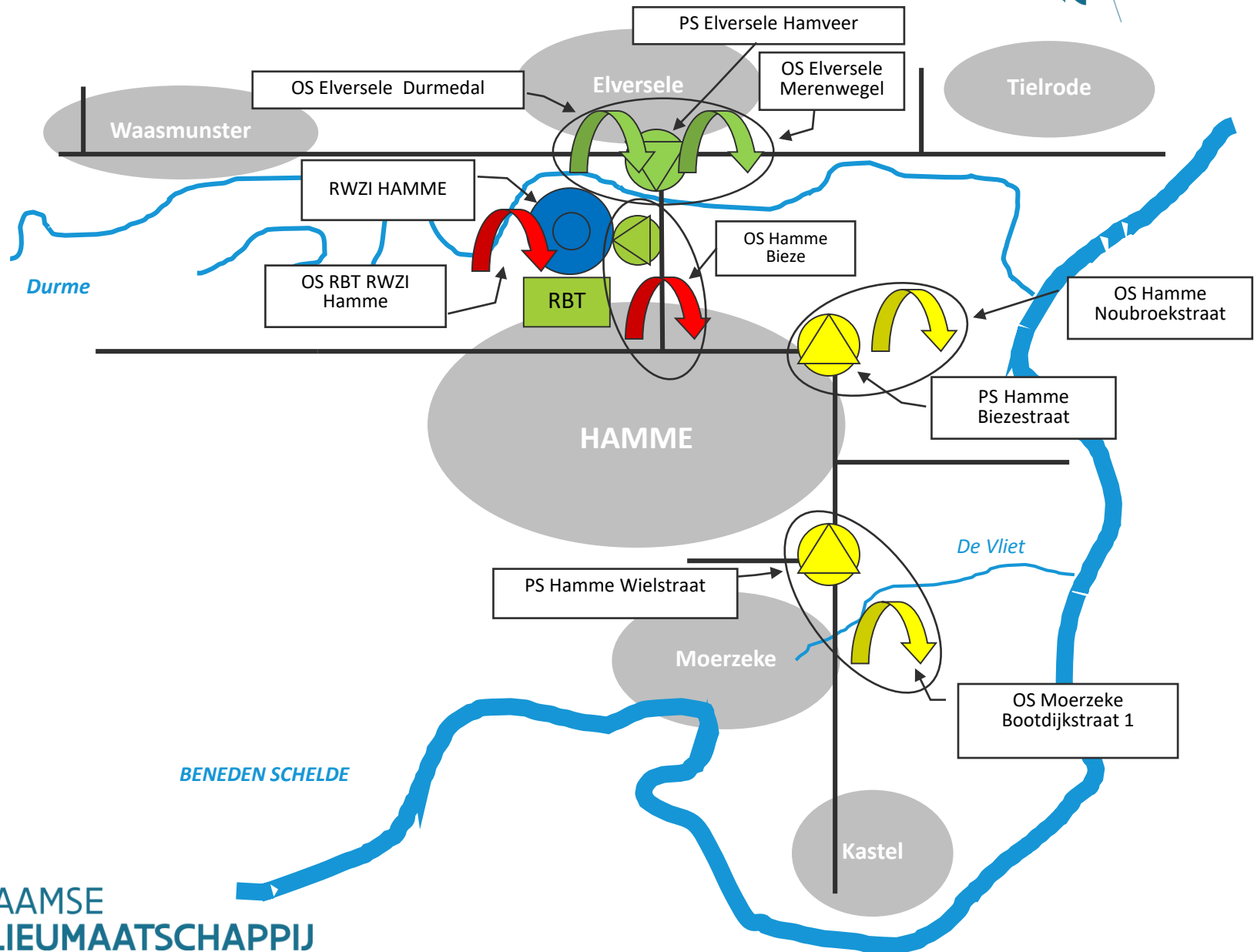
# Zuiveringsgebied Grobbendonk



# Zuiveringsgebied Halen



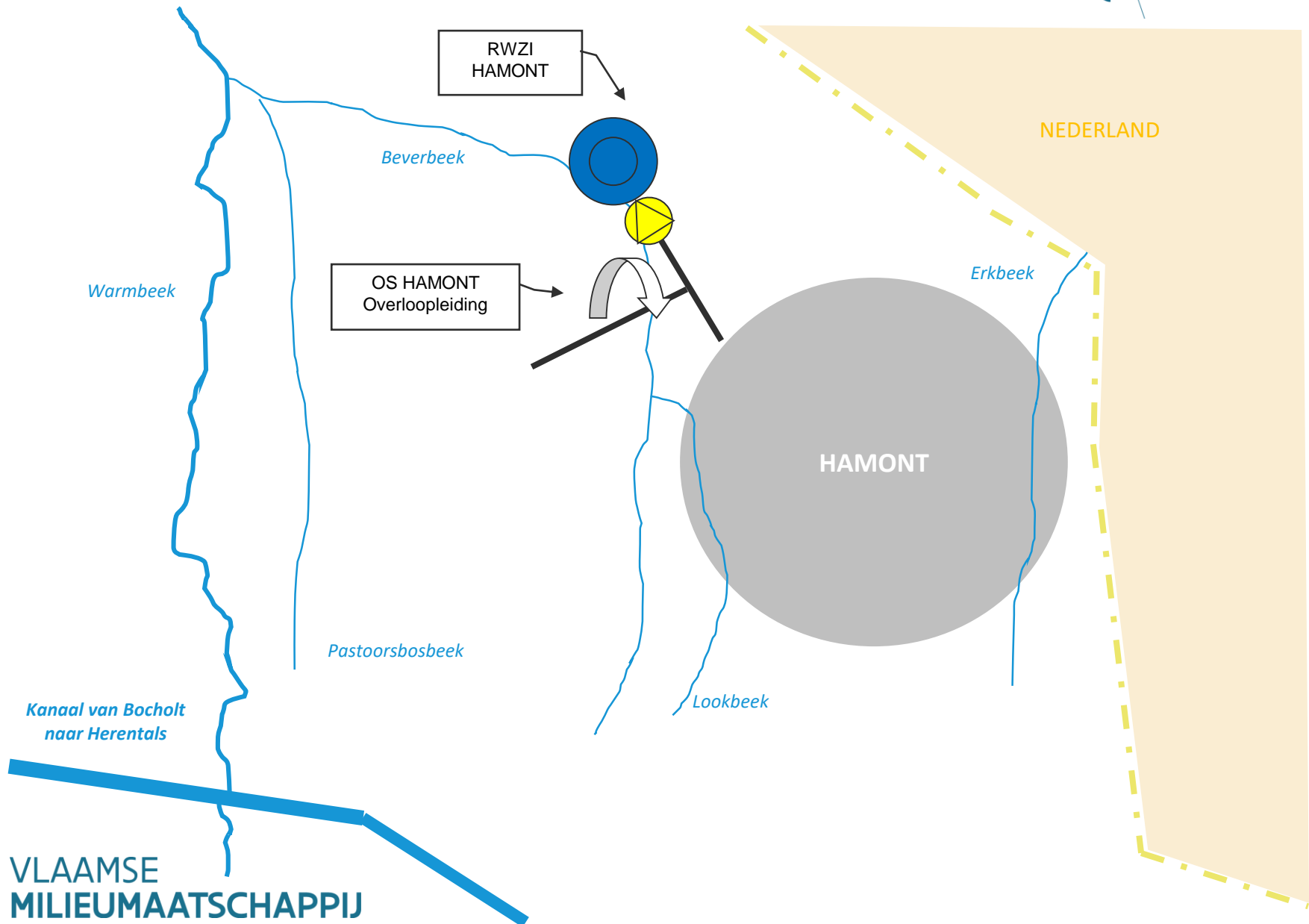
# Zuiveringsgebied Hamme



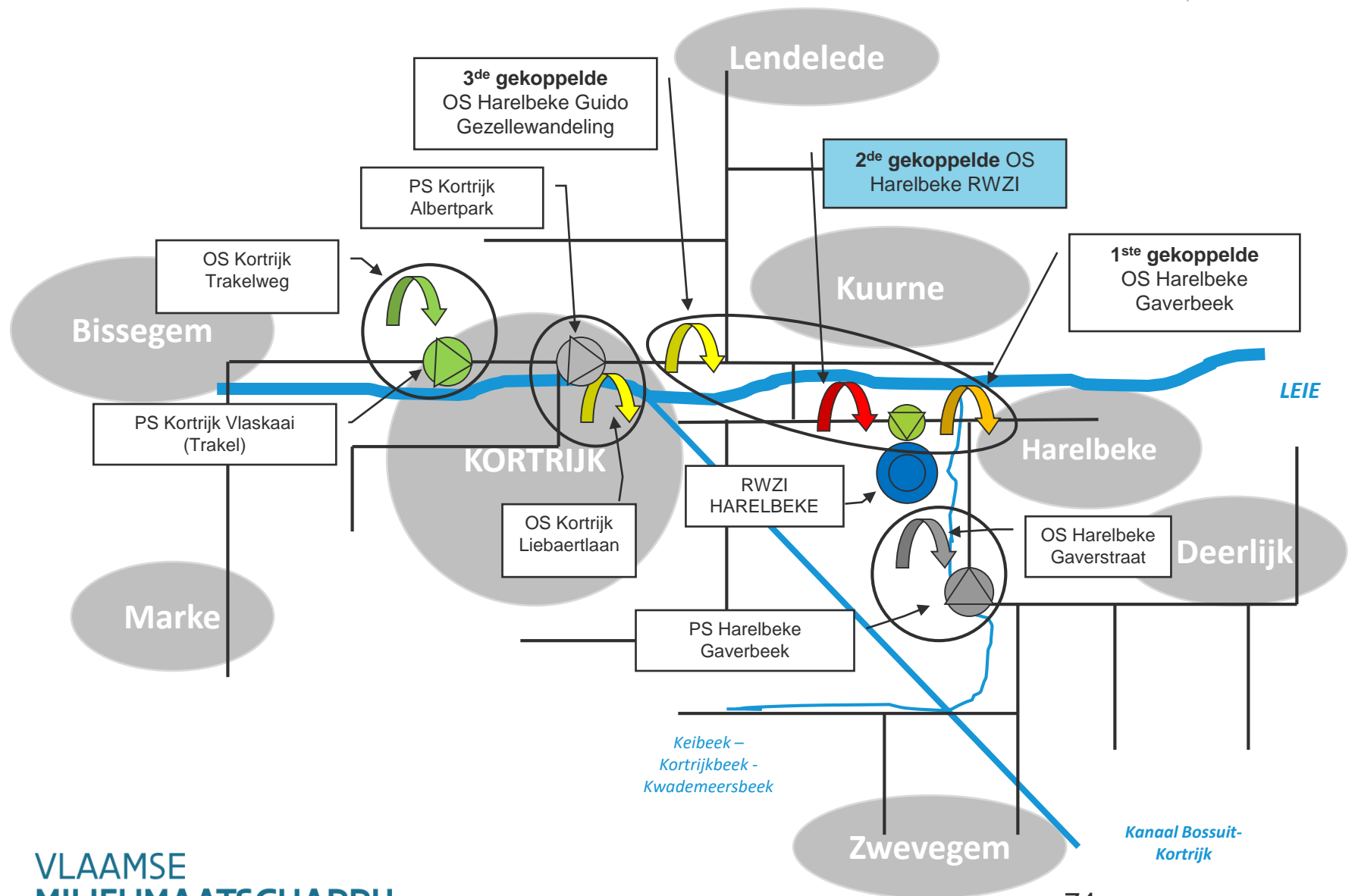
# Zuiveringsgebied Hamont



Vlaanderen  
is milieu

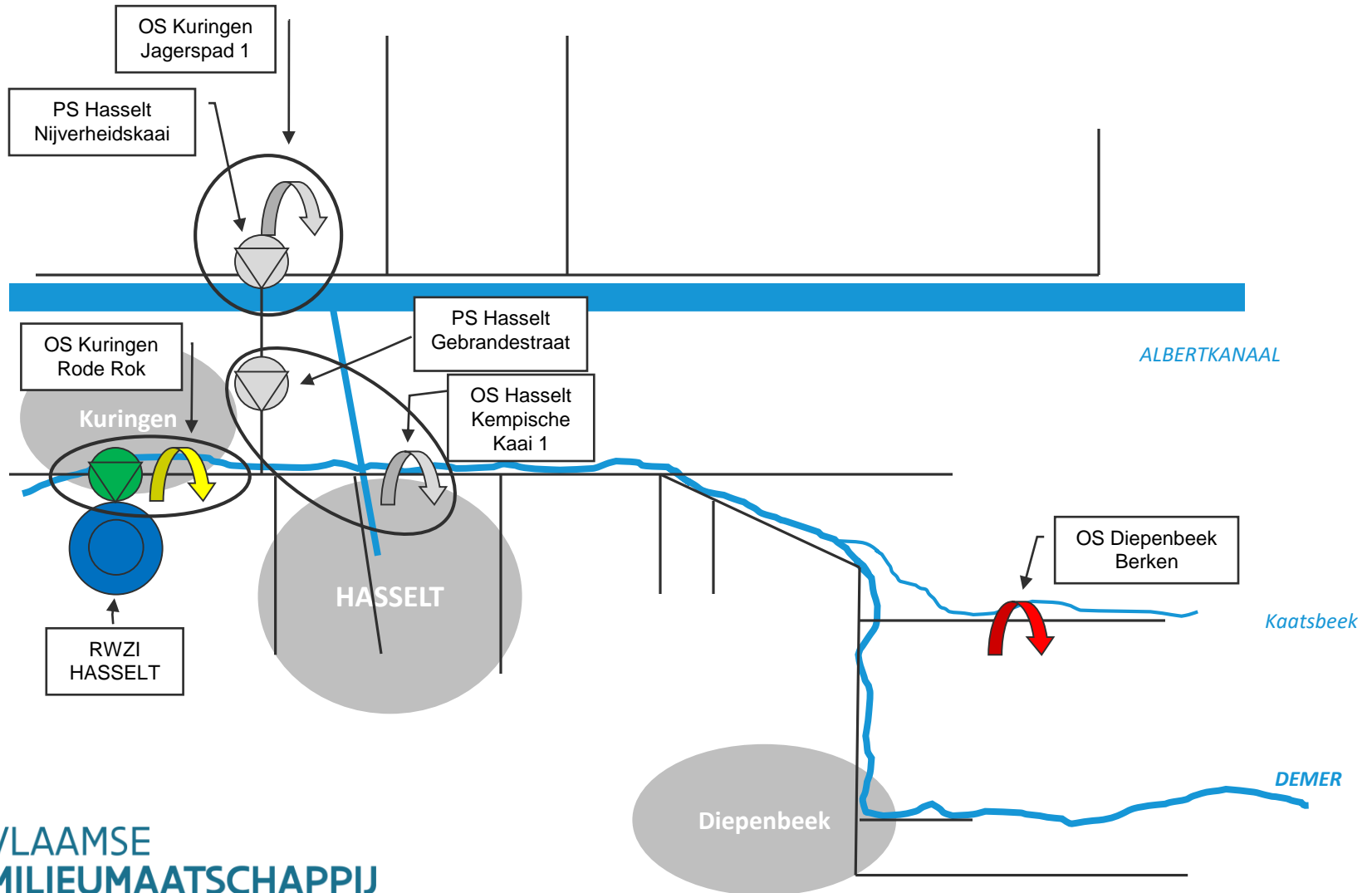


# Zuiveringsgebied Harelbeke

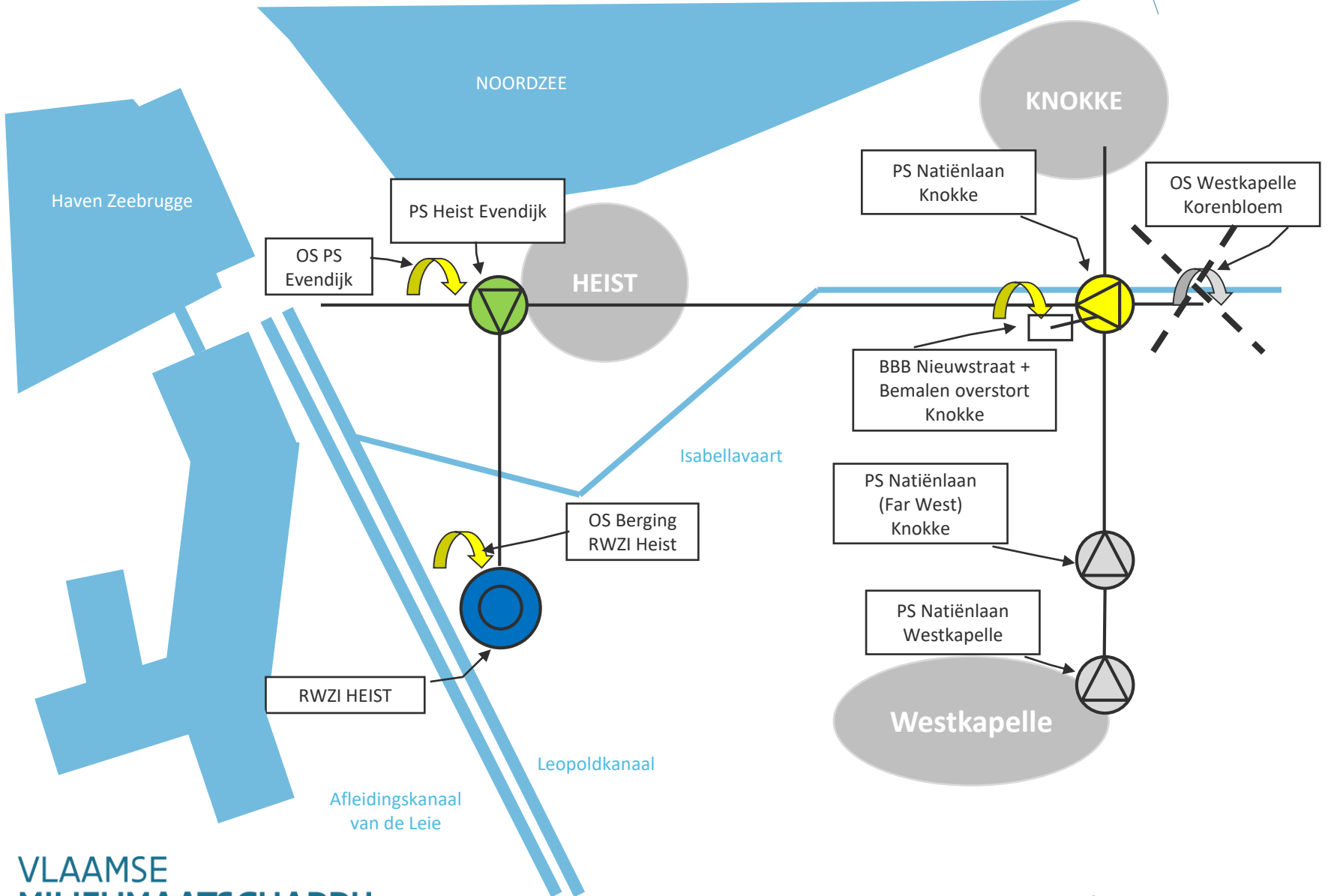




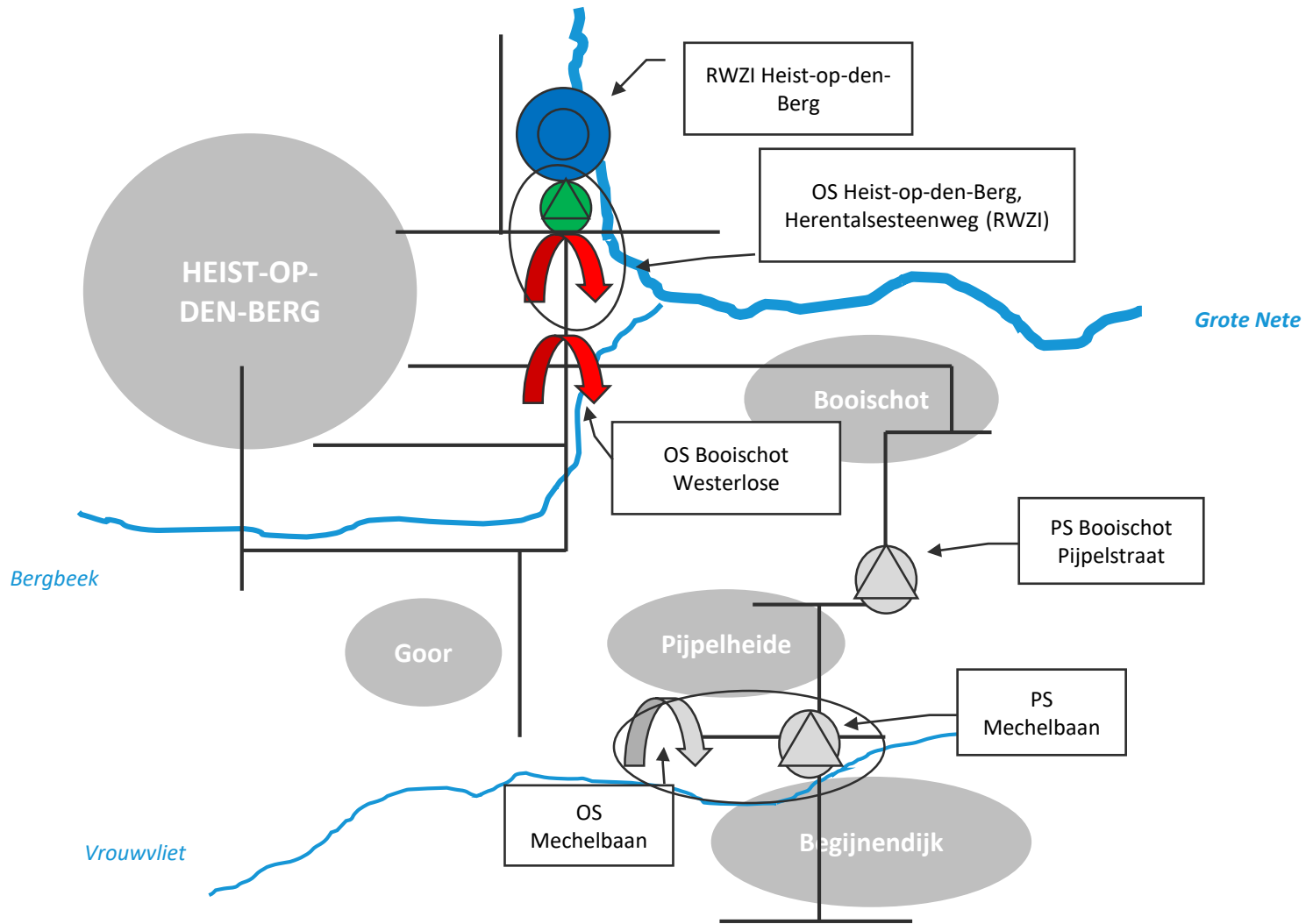
# Zuiveringsgebied Hasselt



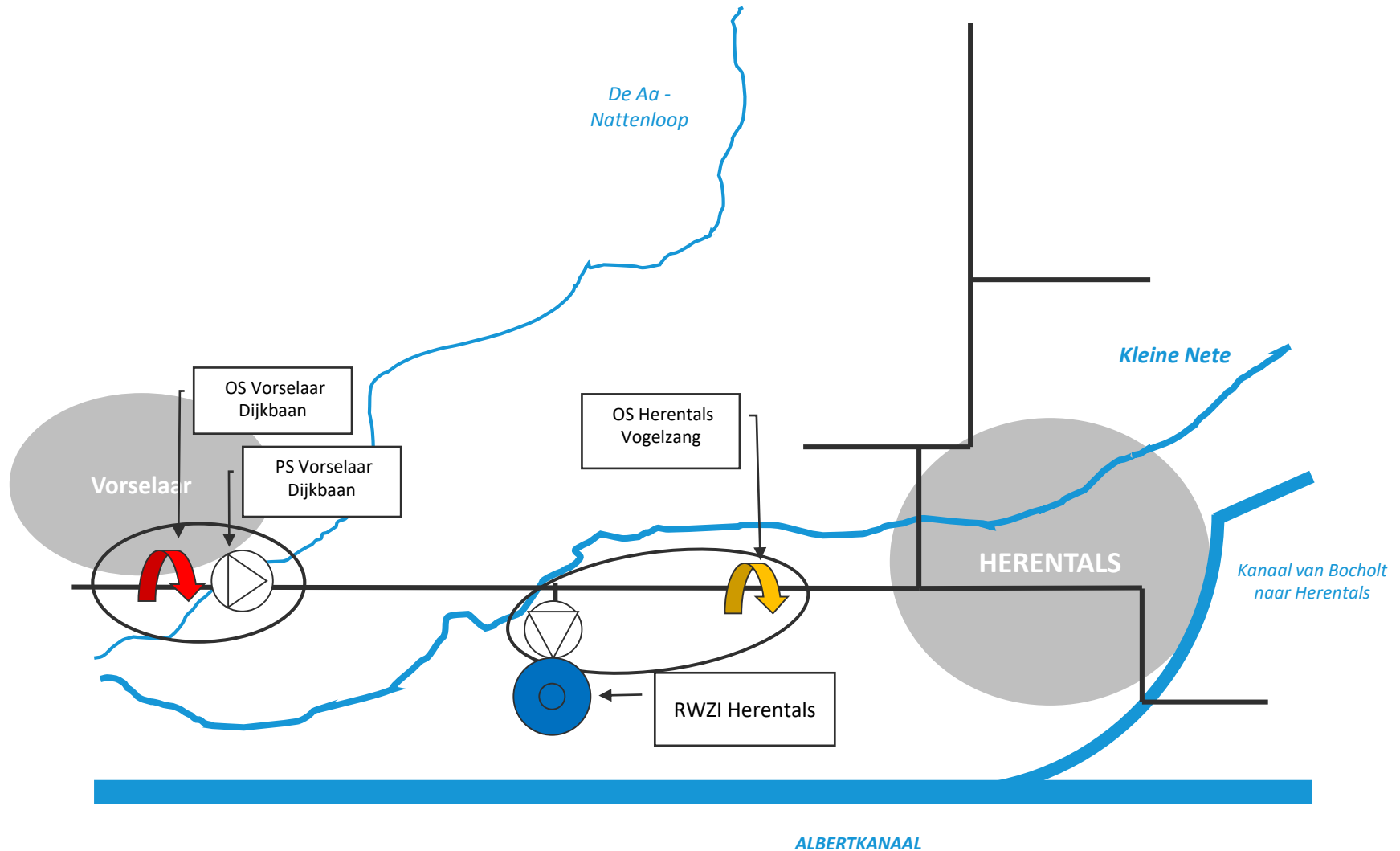
# Zuiveringsgebied Heist



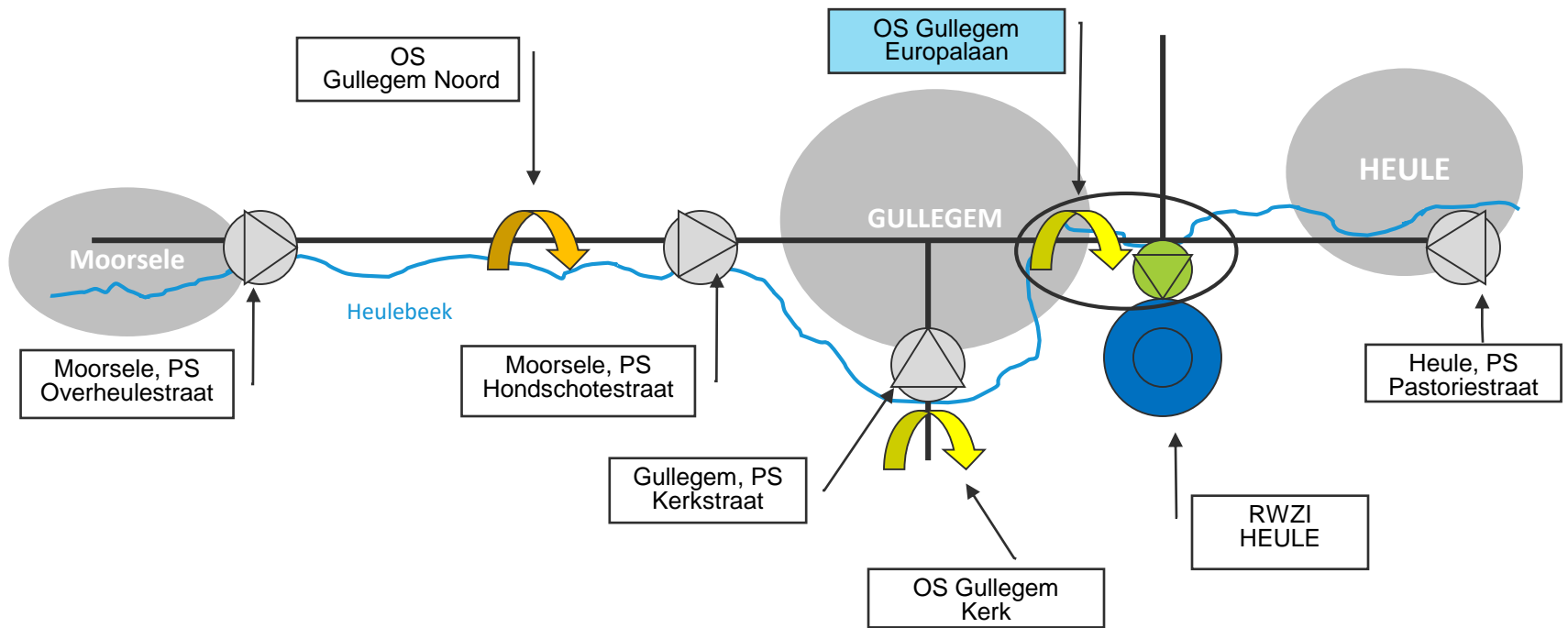
# Zuiveringsgebied Heist-op-den-Berg



# Zuiveringsgebied Herentals

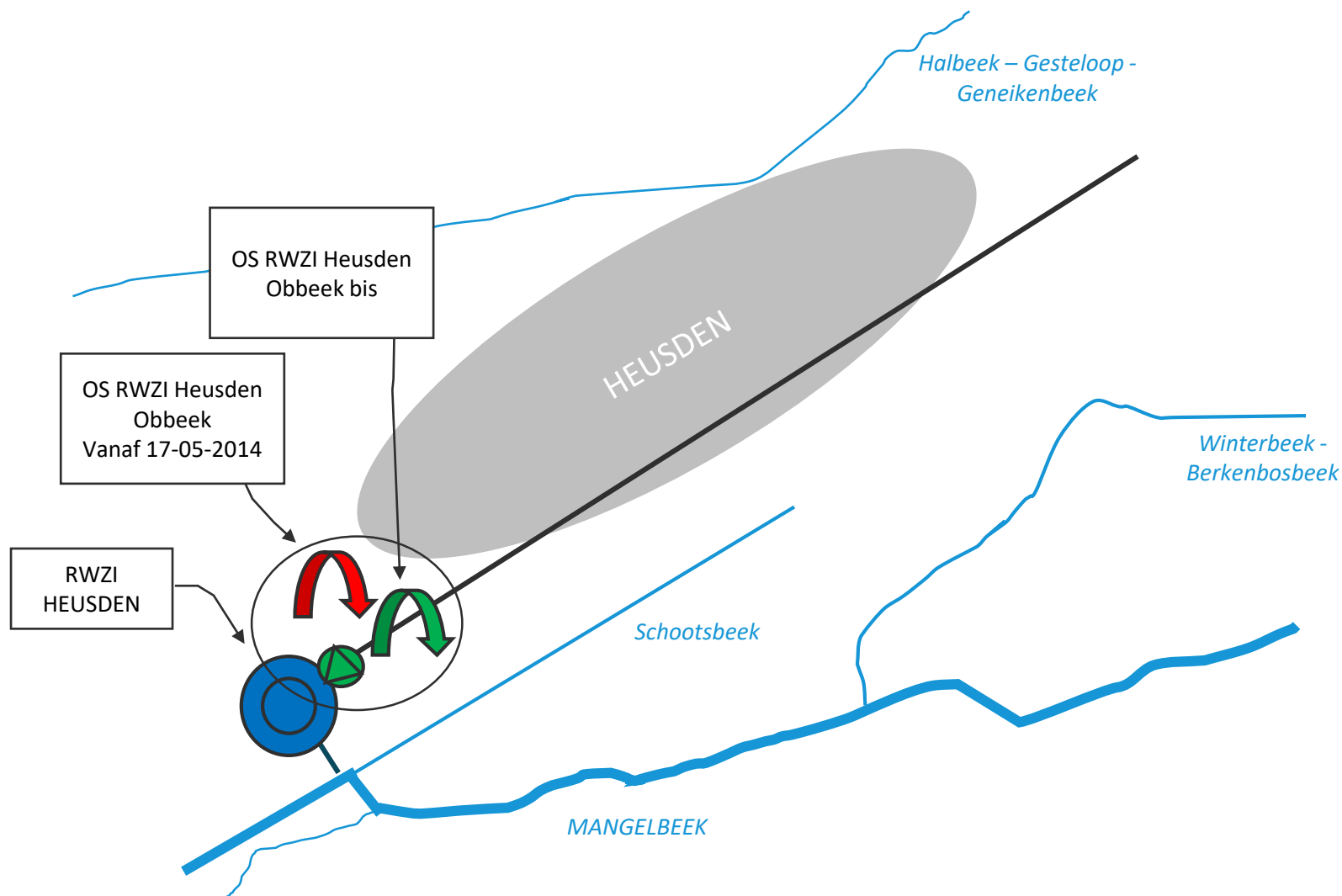


# Zuiveringsgebied Heule

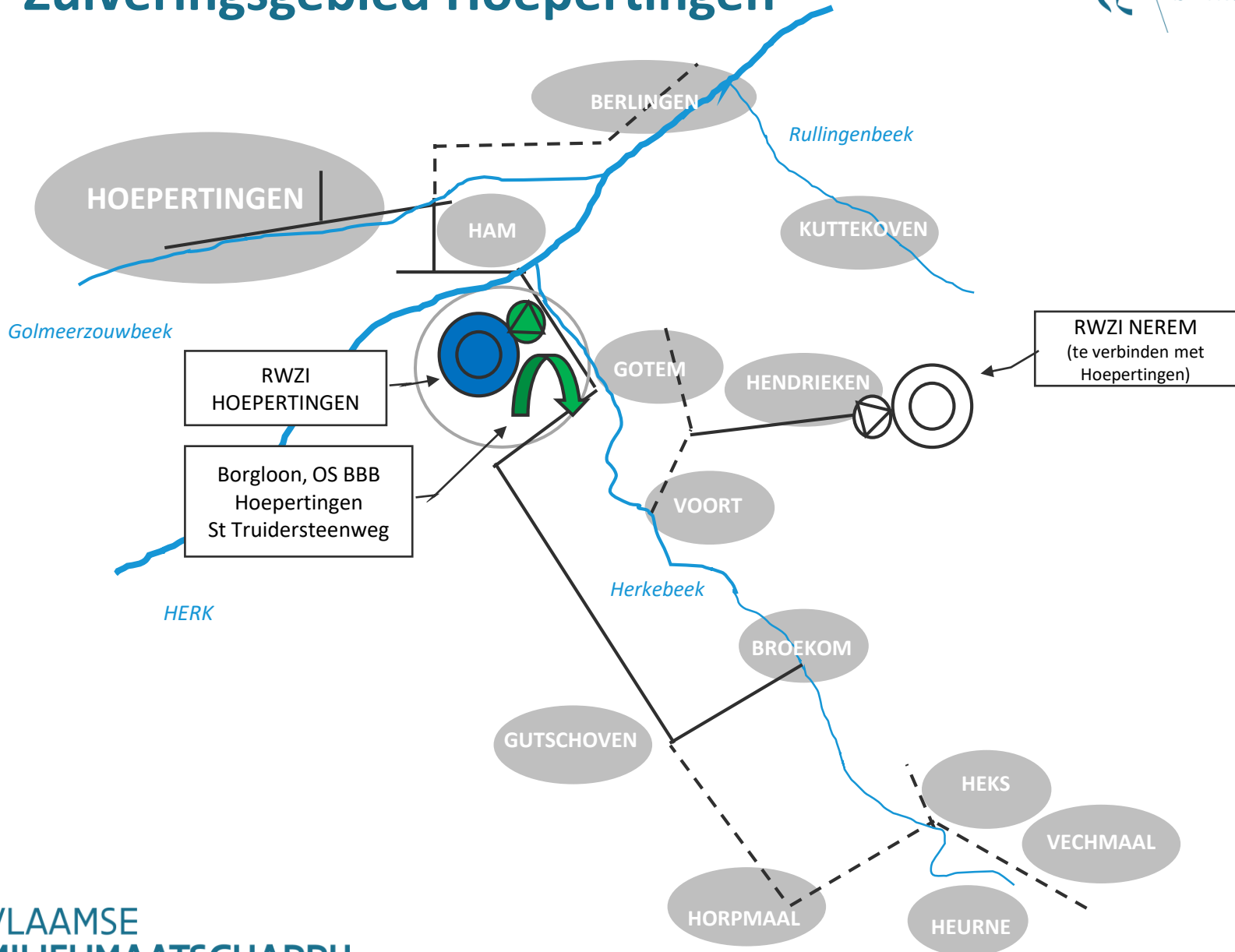




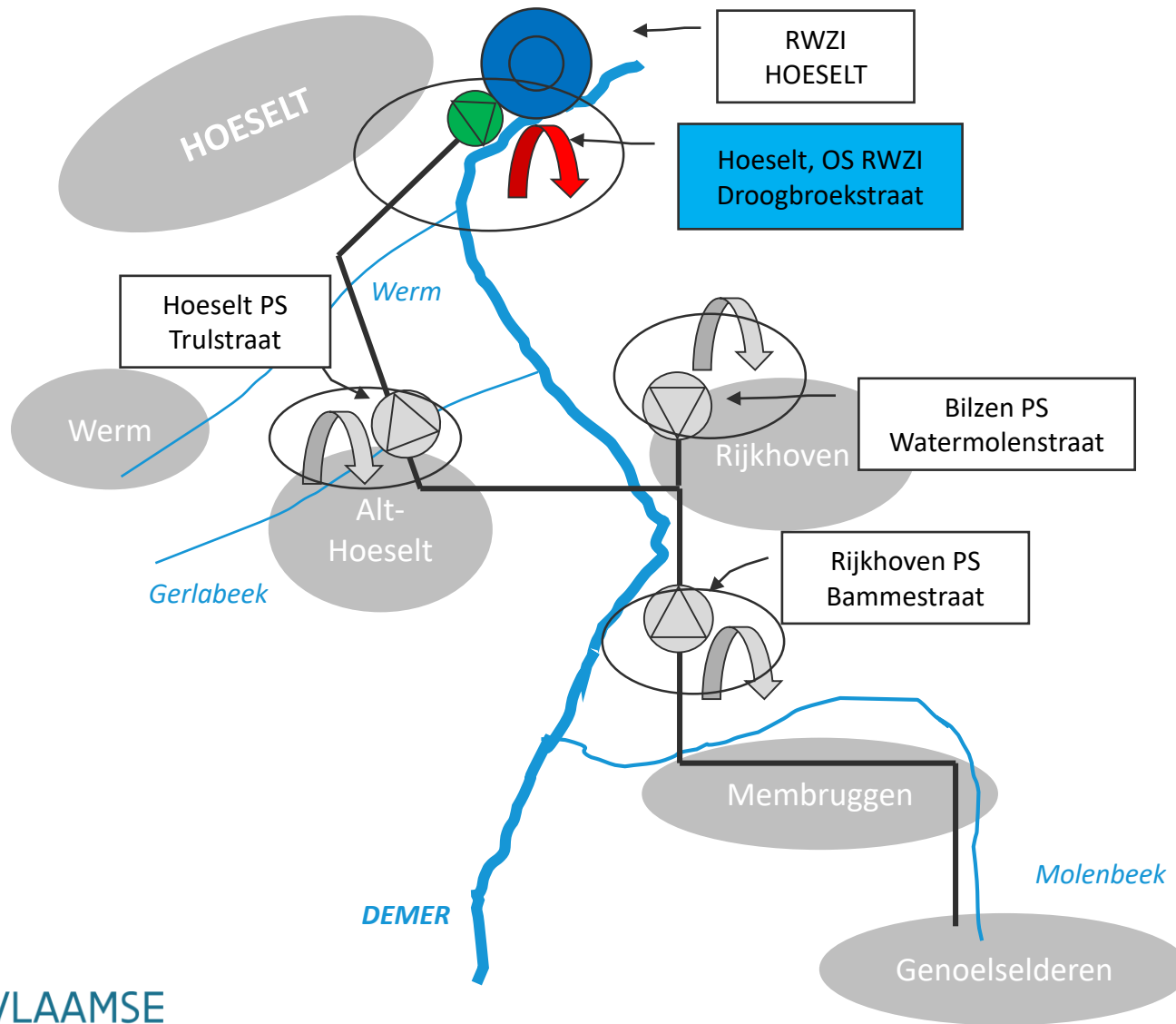
# Zuiveringsgebied Heusden



# Zuiveringsgebied Hoepertingen

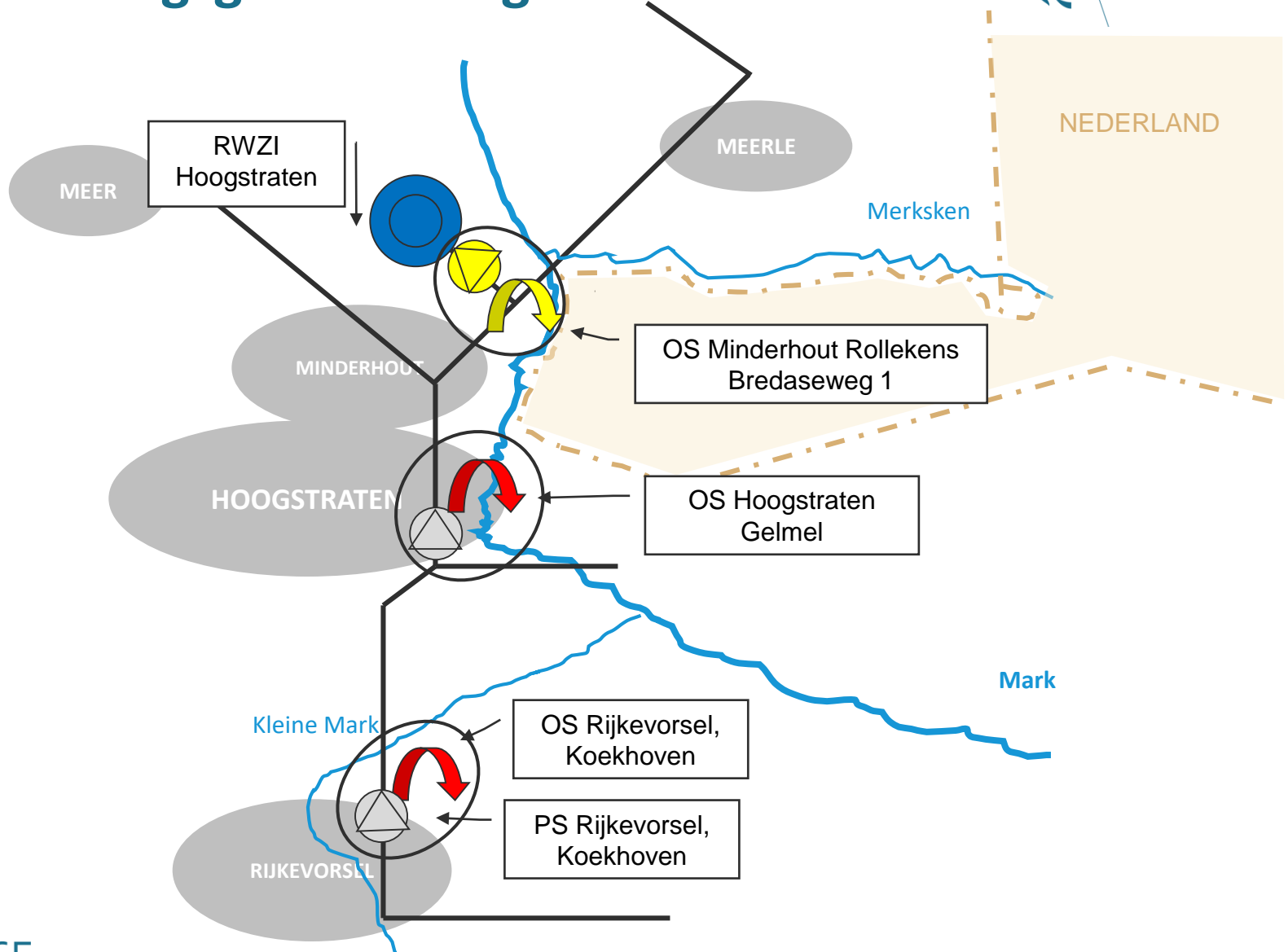


# Zuiveringsgebied Hoeseelt

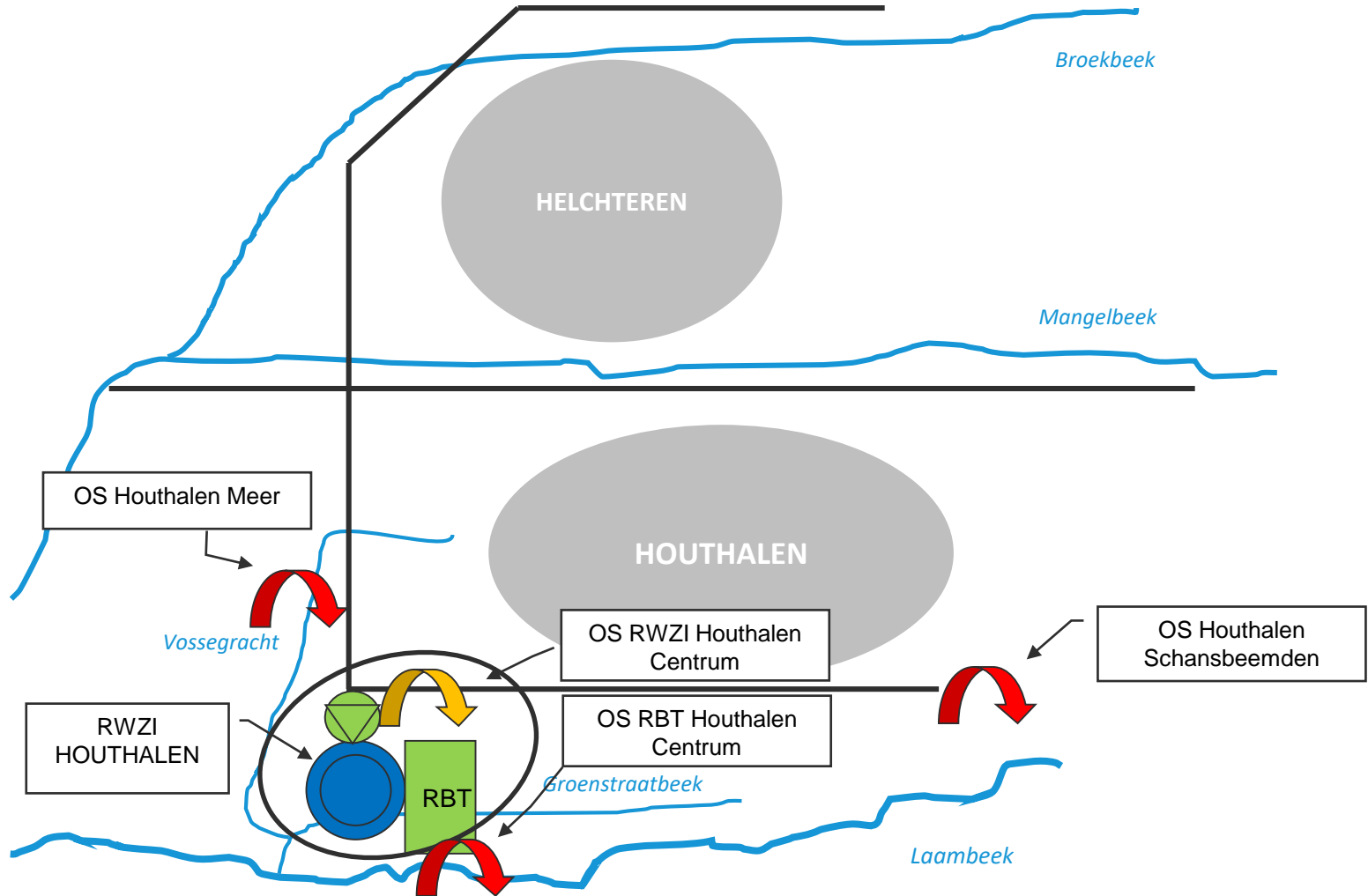




# Zuiveringsgebied Hoogstraten

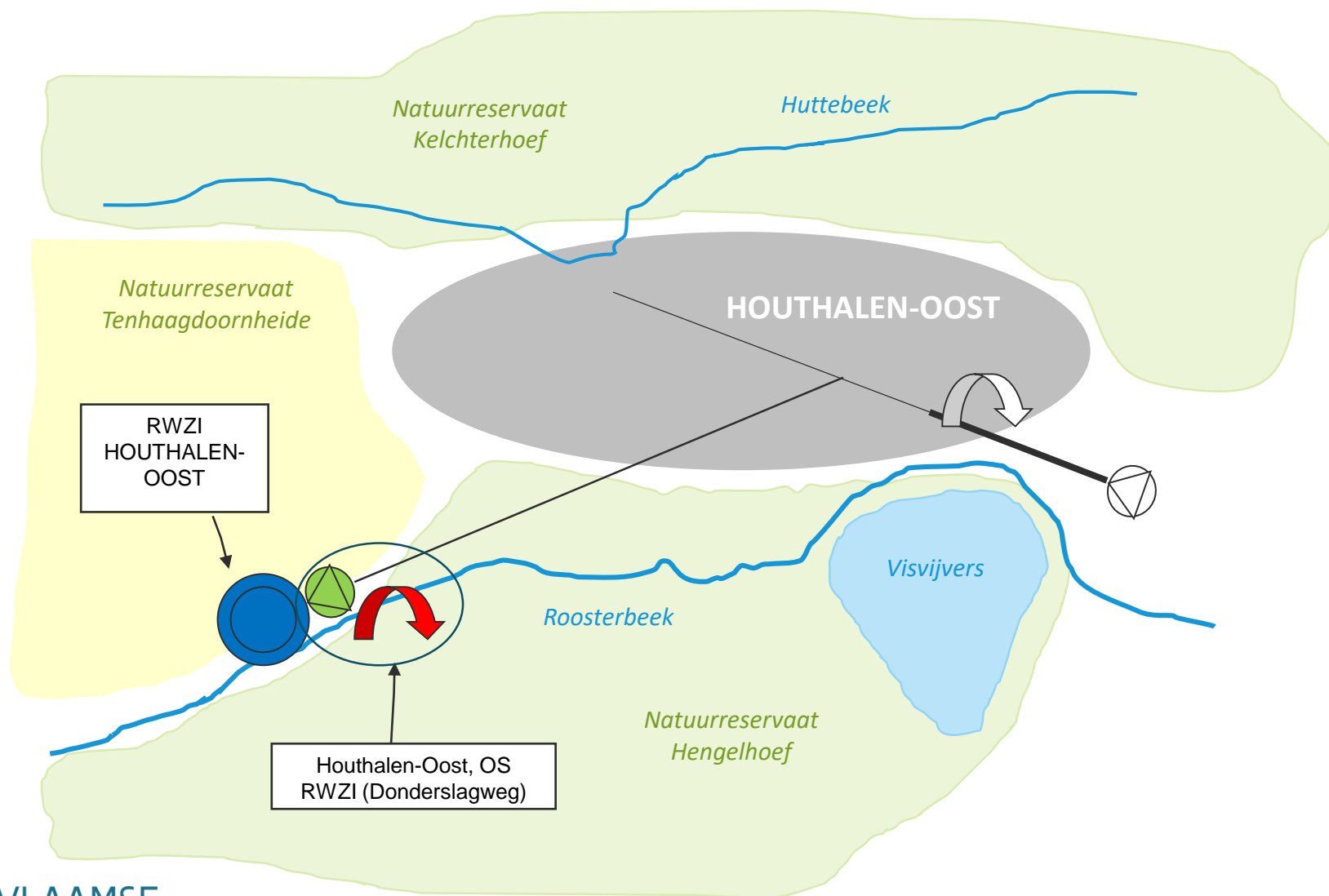


# Zuiveringsgebied Houthalen-Centrum

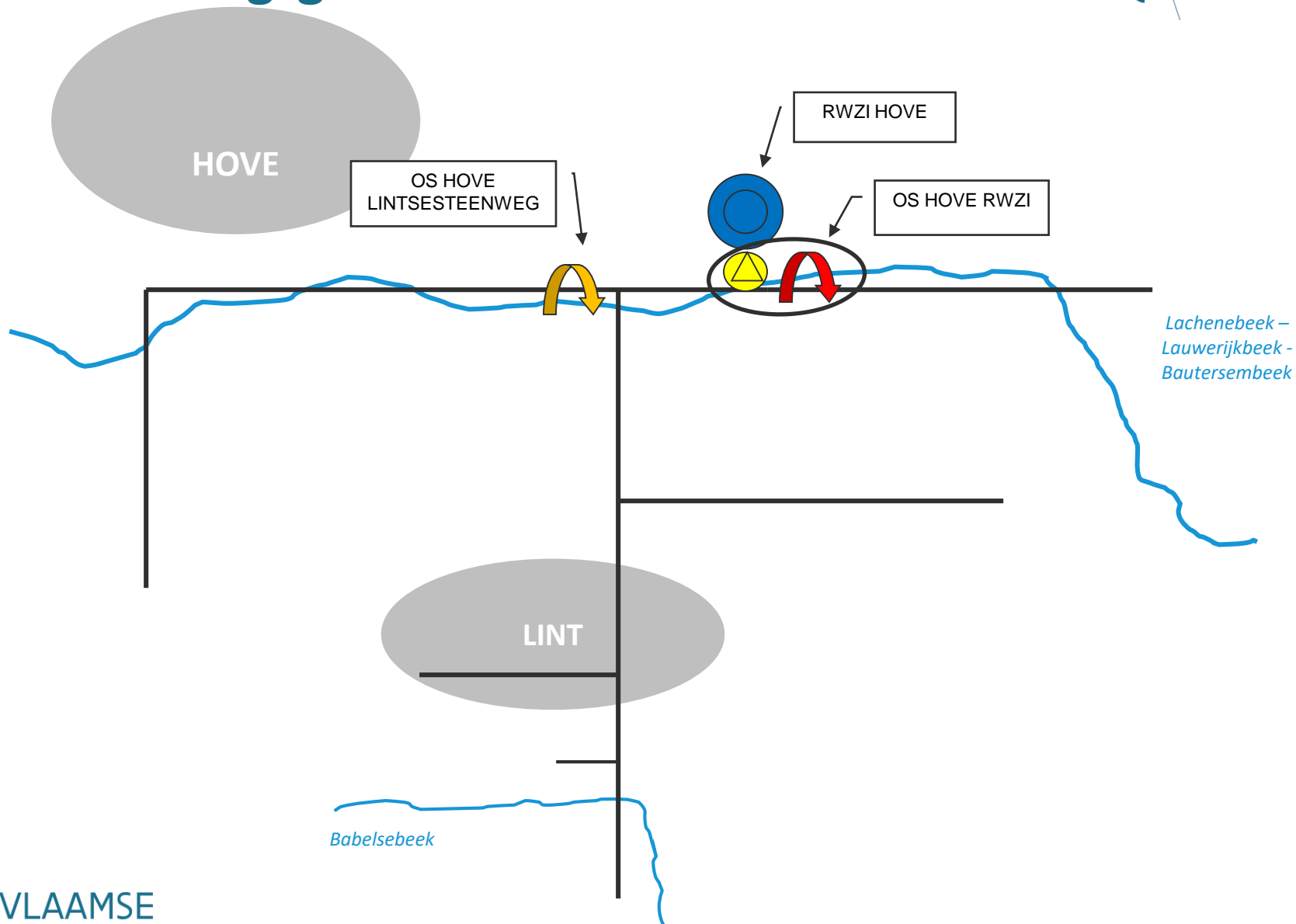




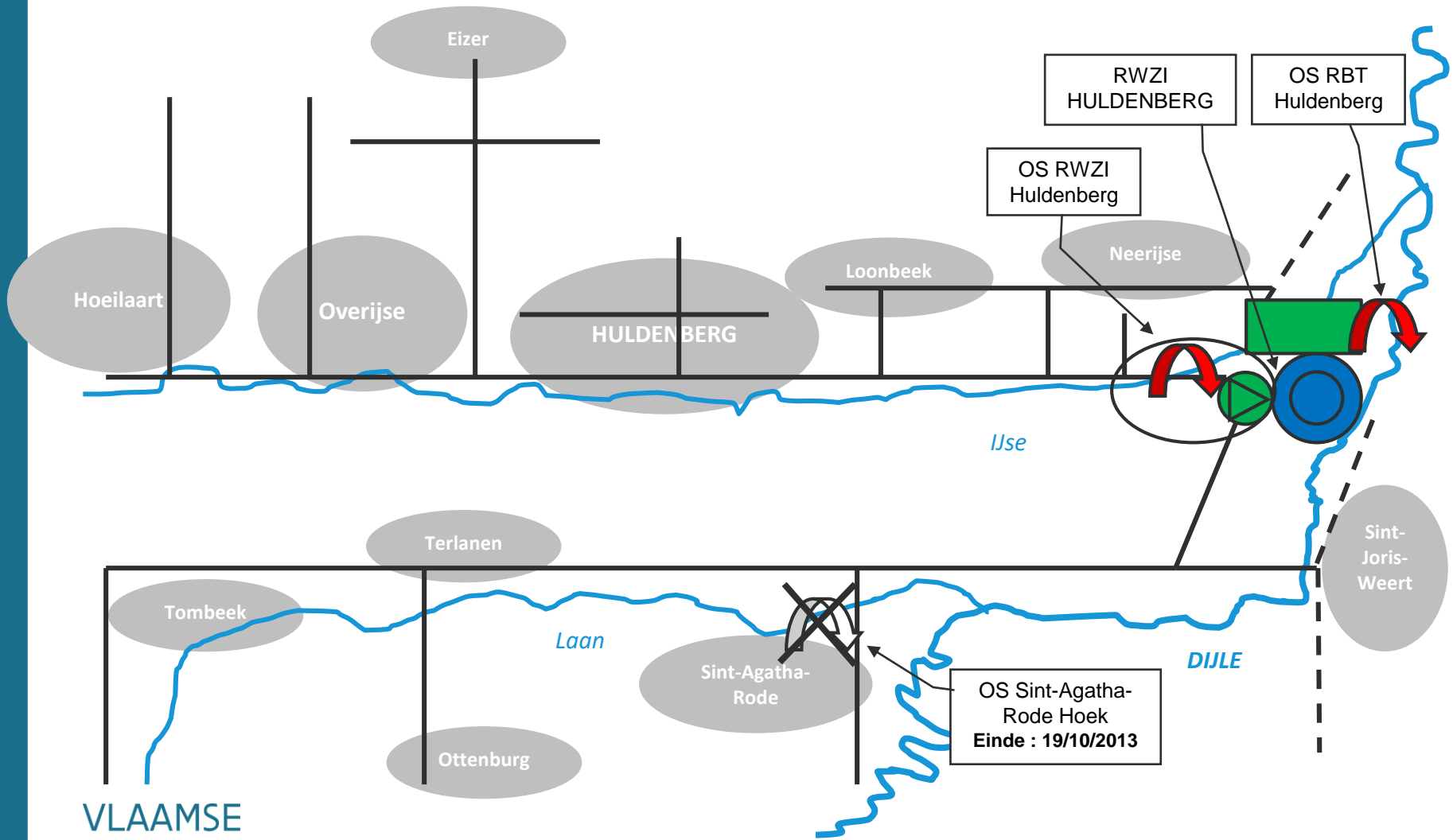
# Zuiveringsgebied Houthalen-Oost



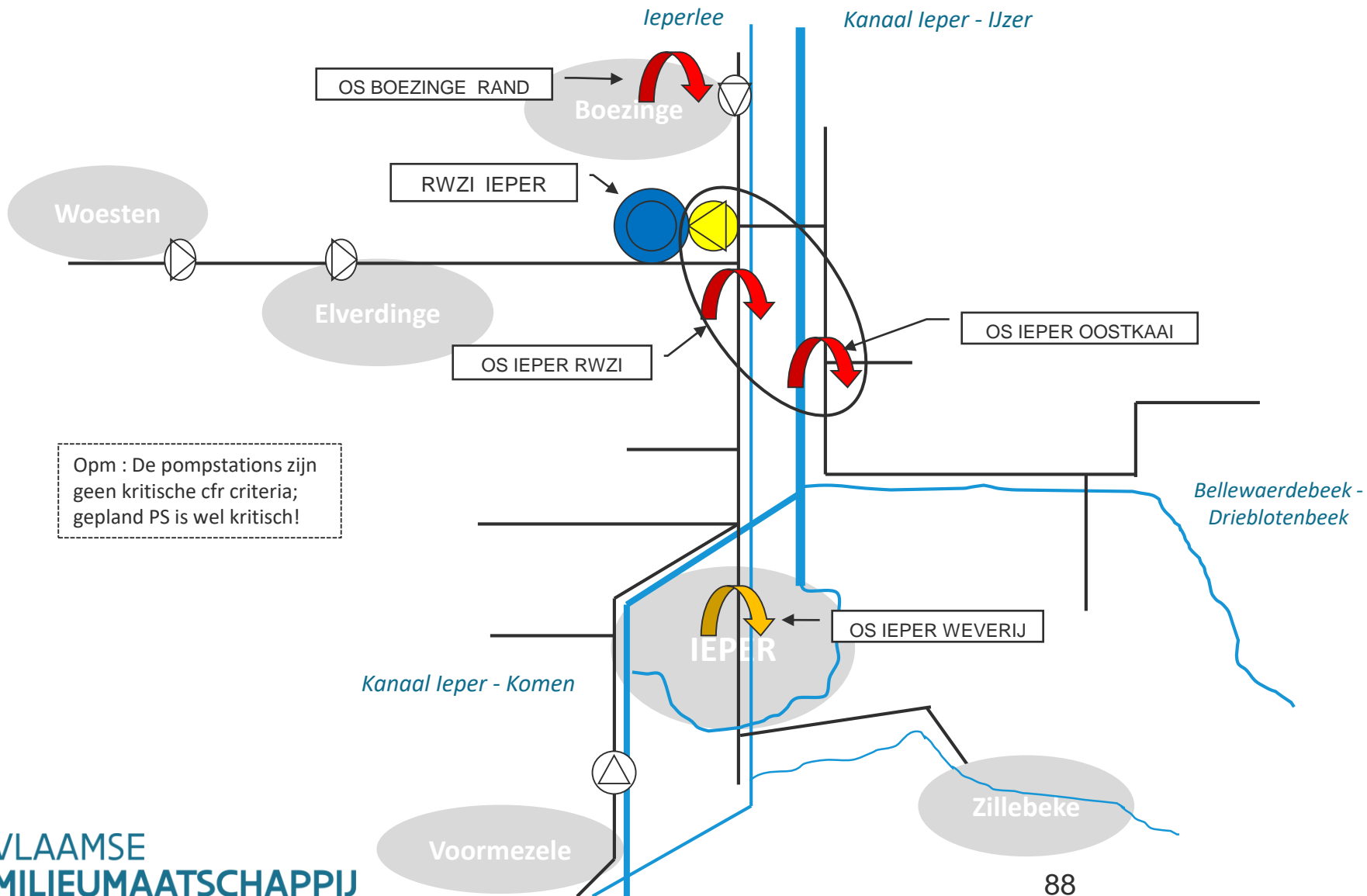
# Zuiveringsgebied Hove



# Zuiveringsgebied Huldenberg

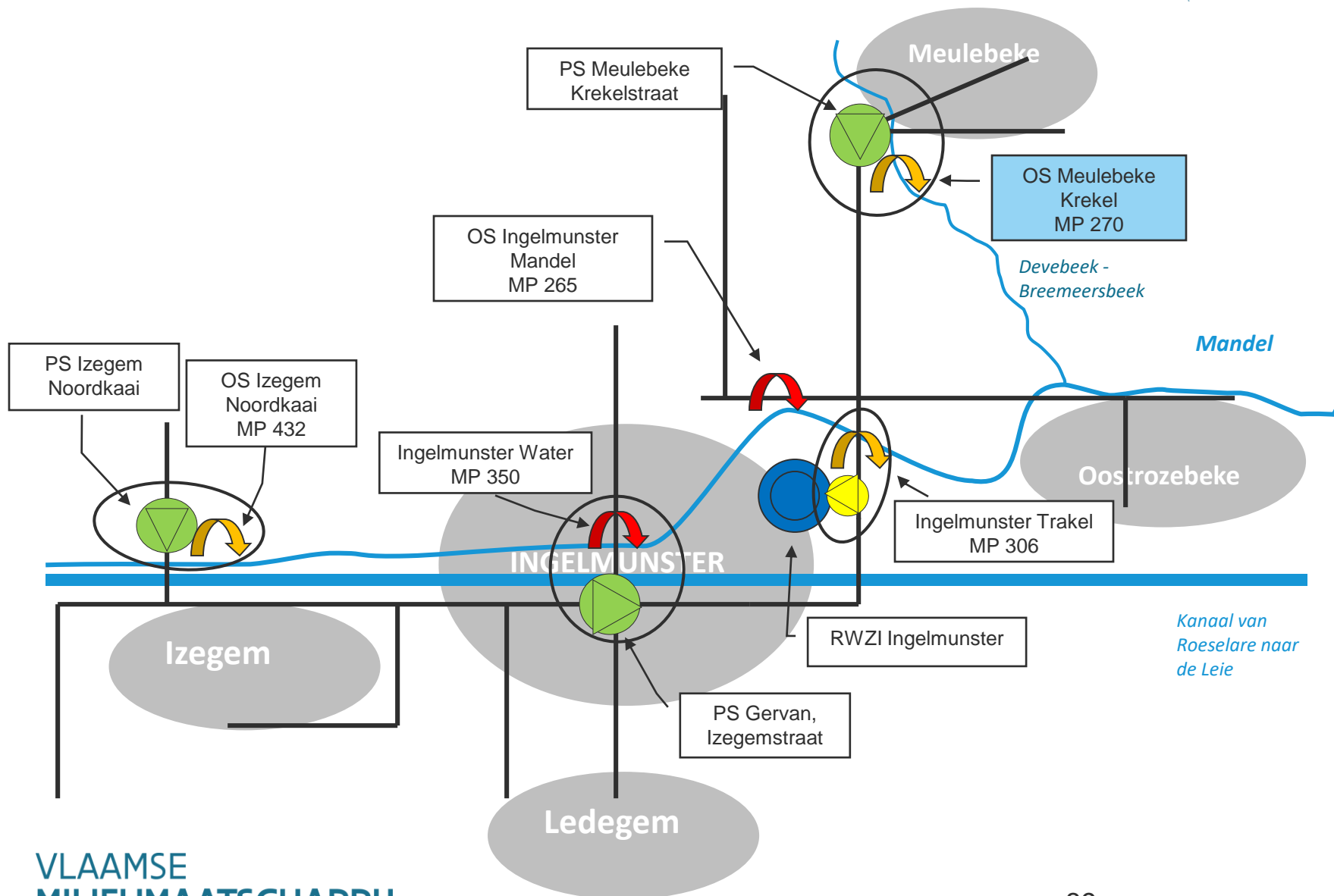


# Zuiveringsgebied Ieper

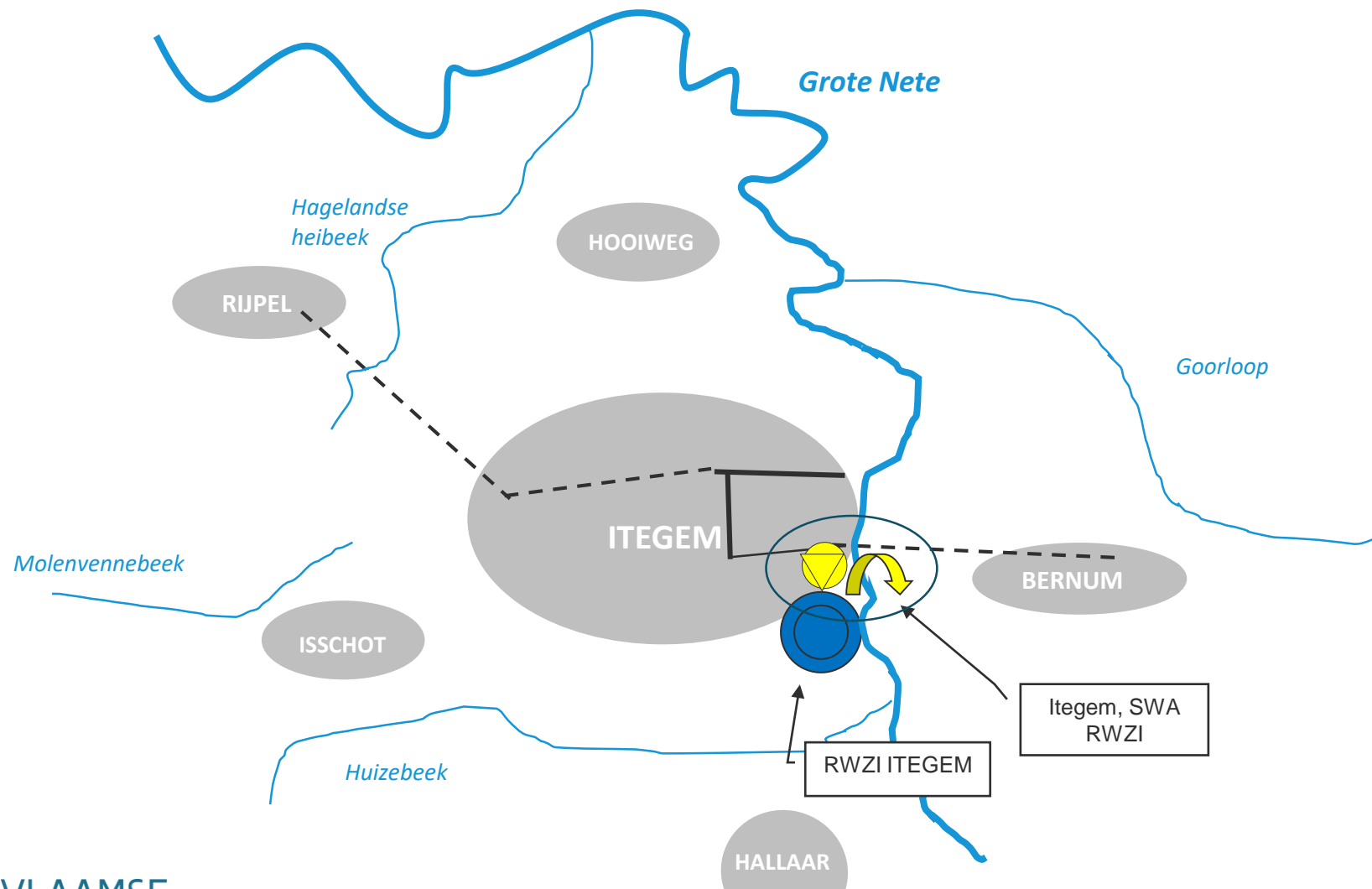




# Zuiveringsgebied Ingelmunster

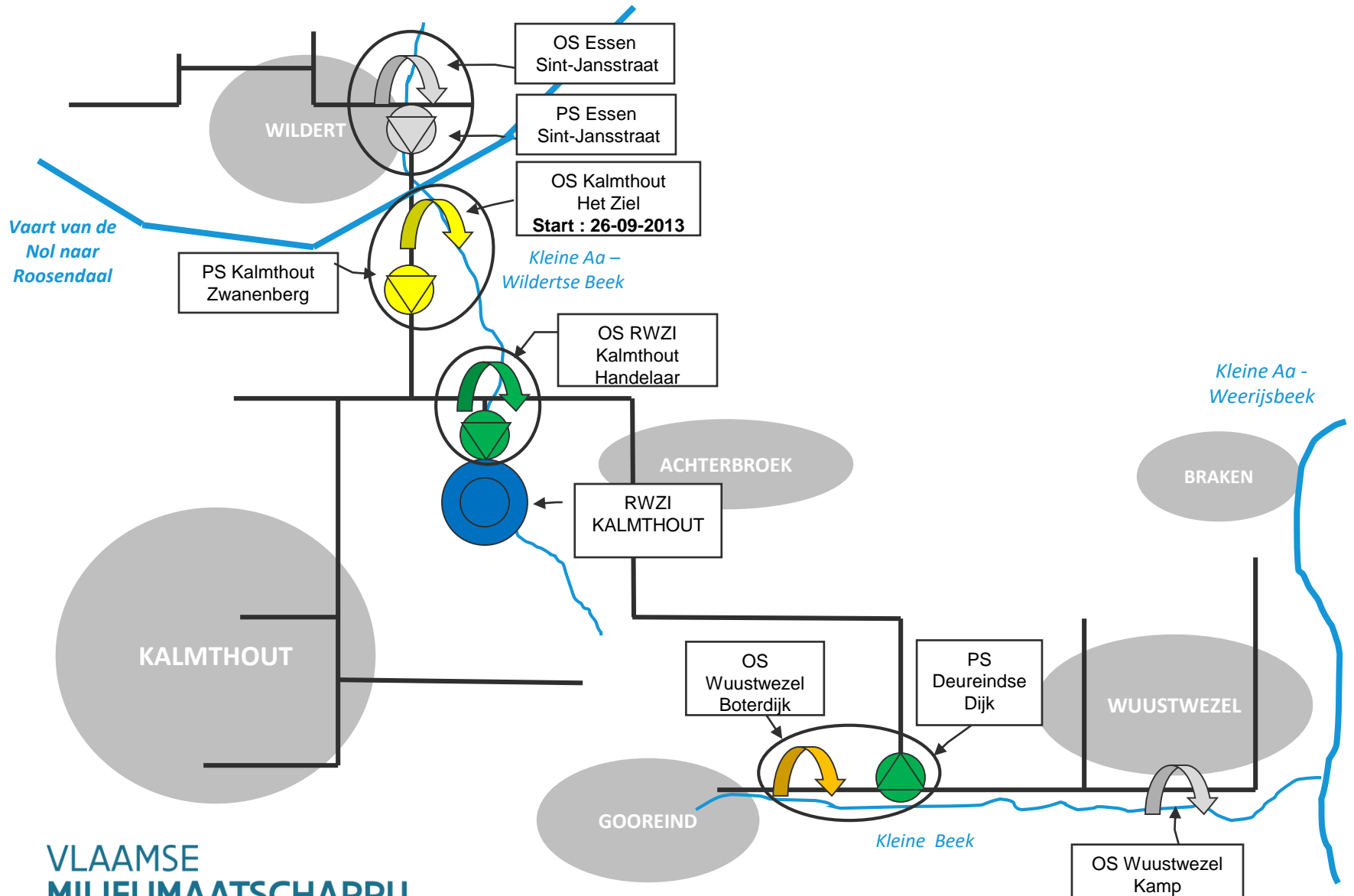


# Zuiveringsgebied Itegem

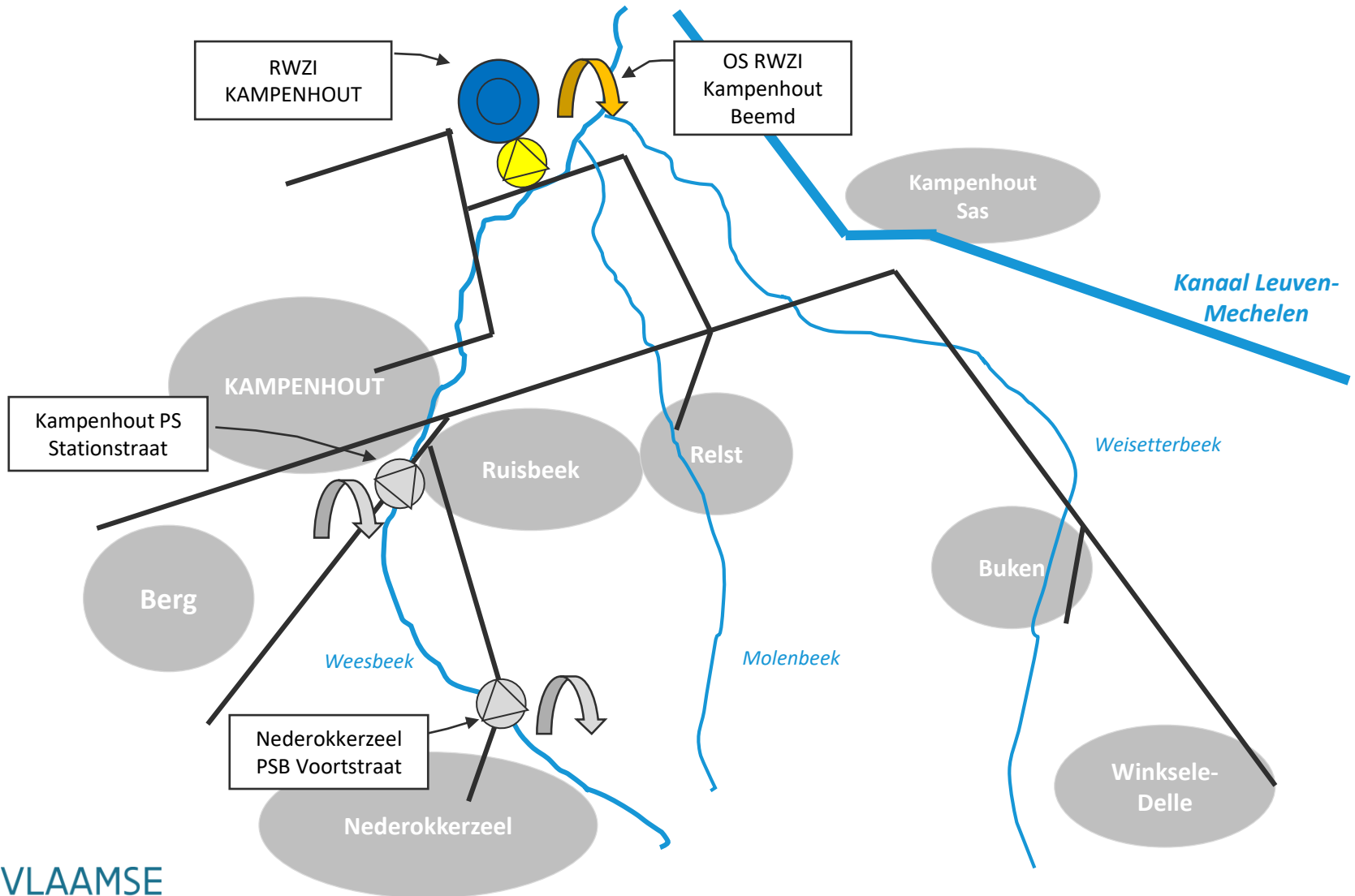




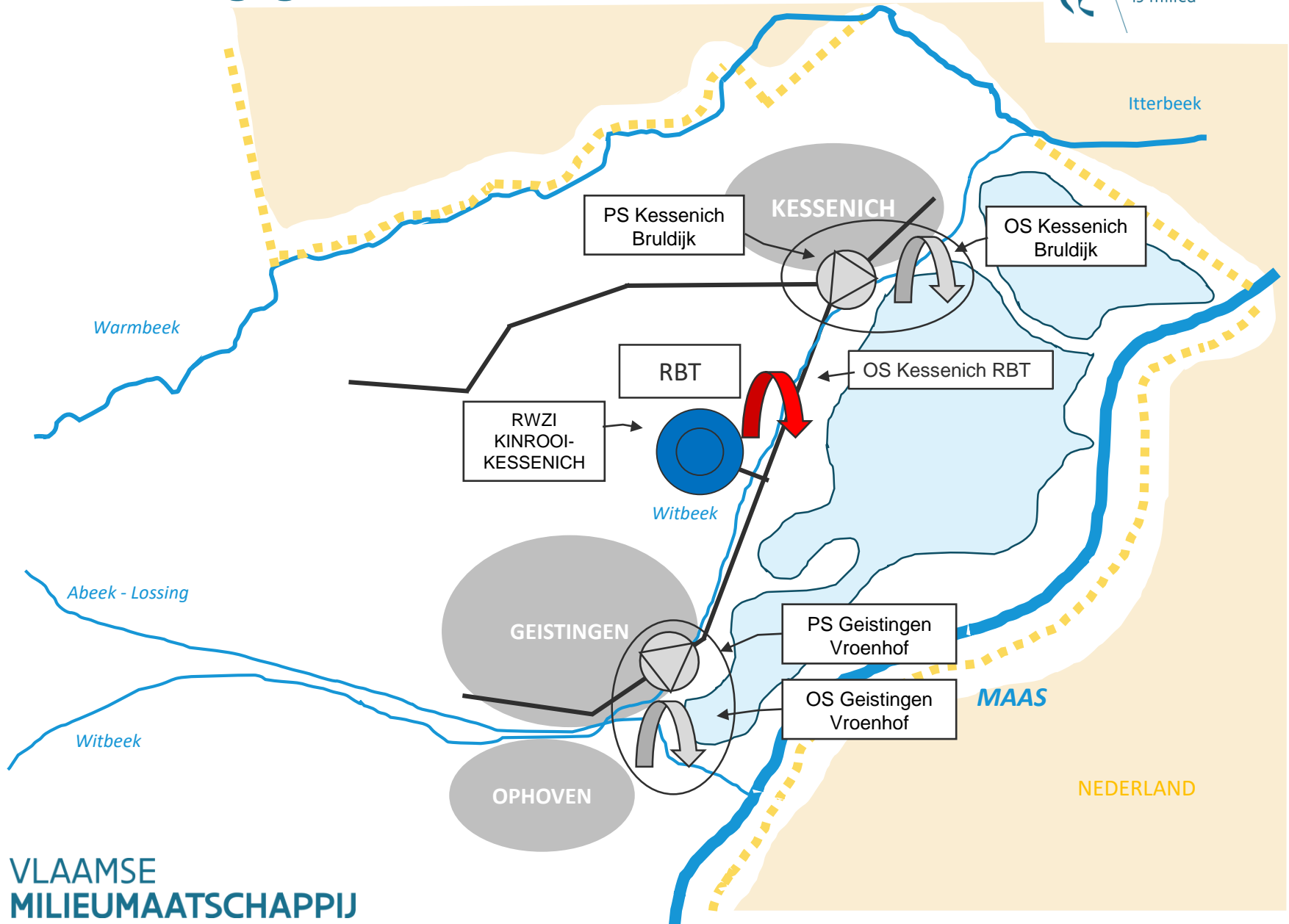
# Zuiveringsgebied Kalmthout



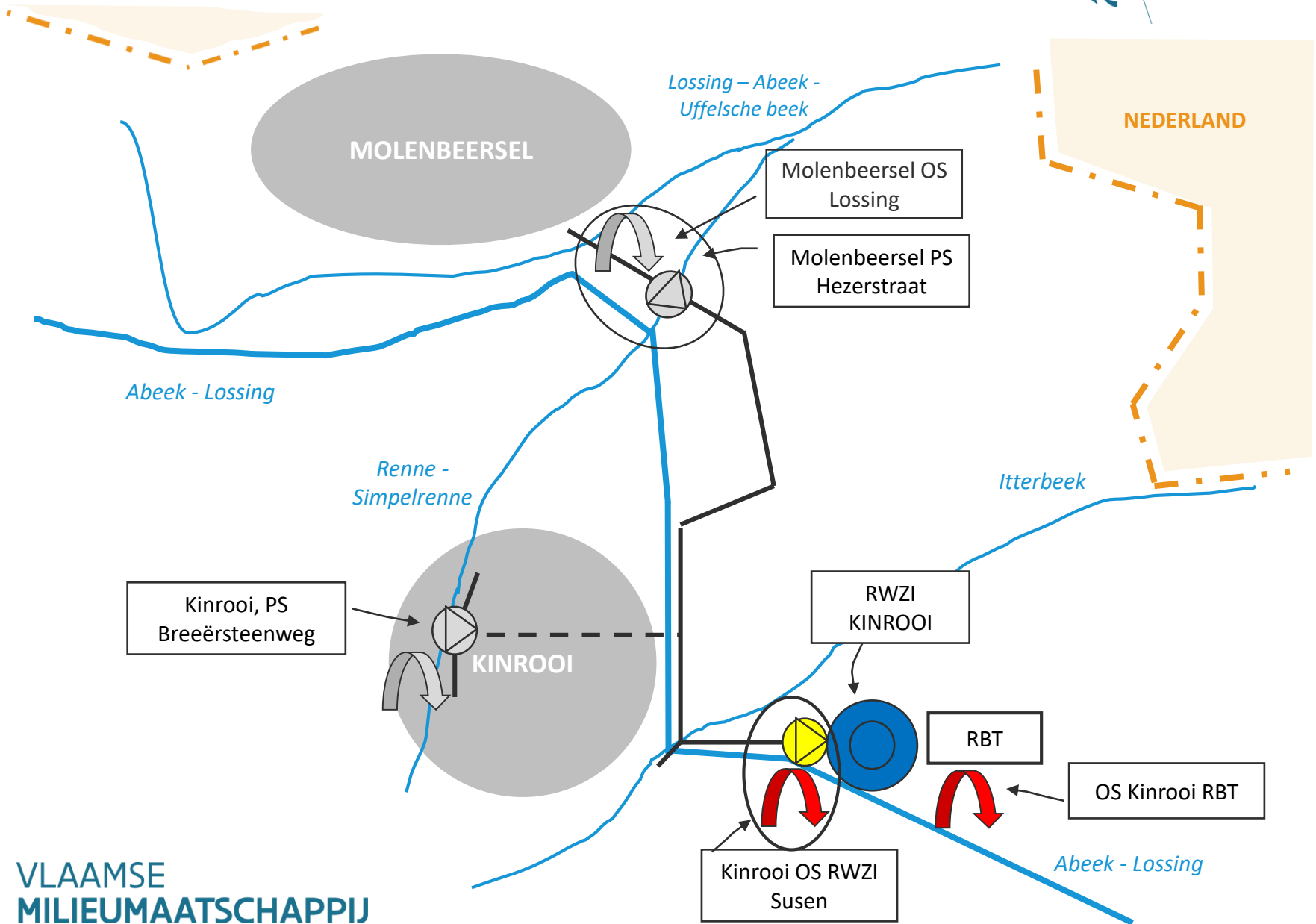
# Zuiveringsgebied Kampenhout



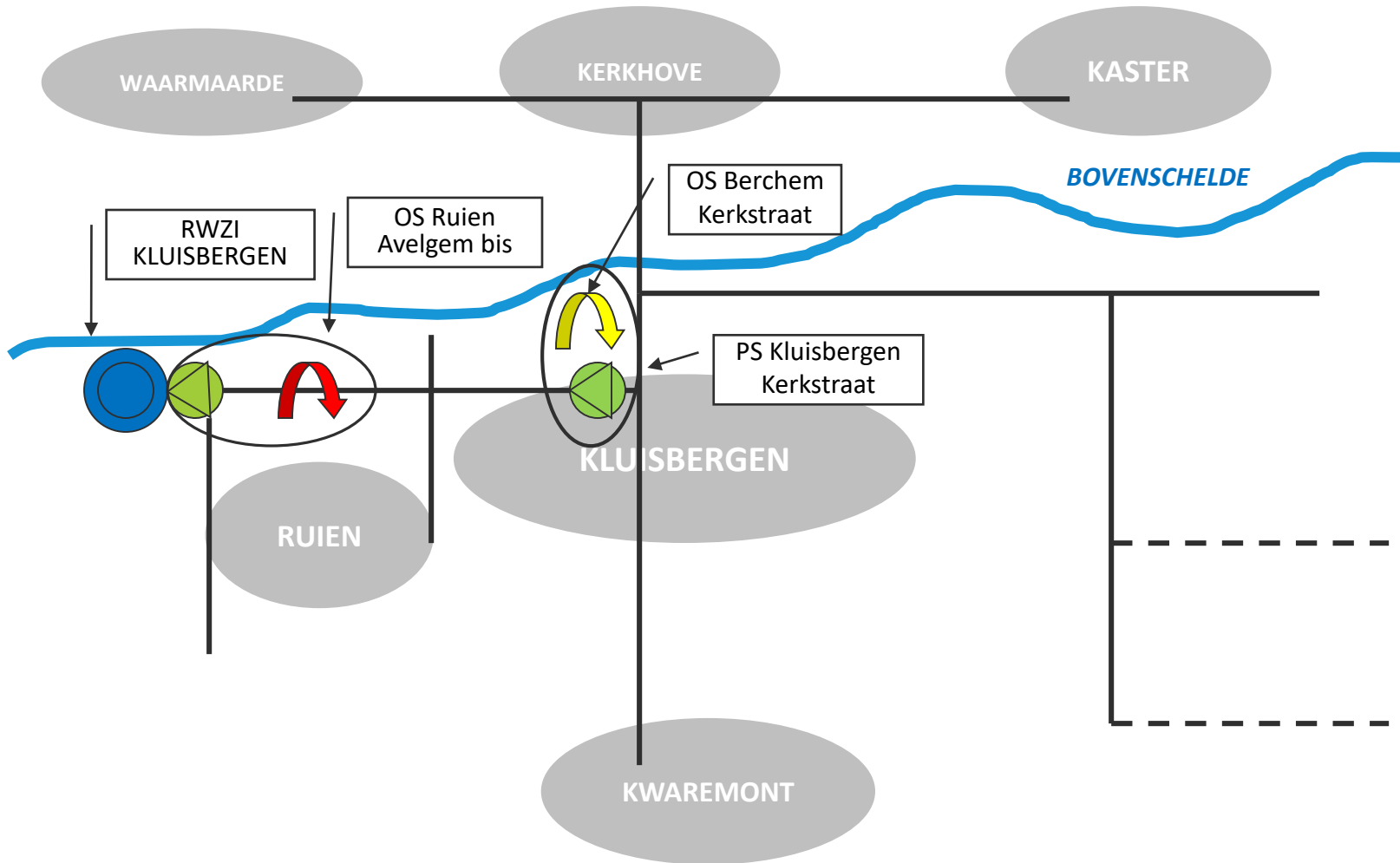
# Zuiveringsgebied Kinrooi-Kessenich



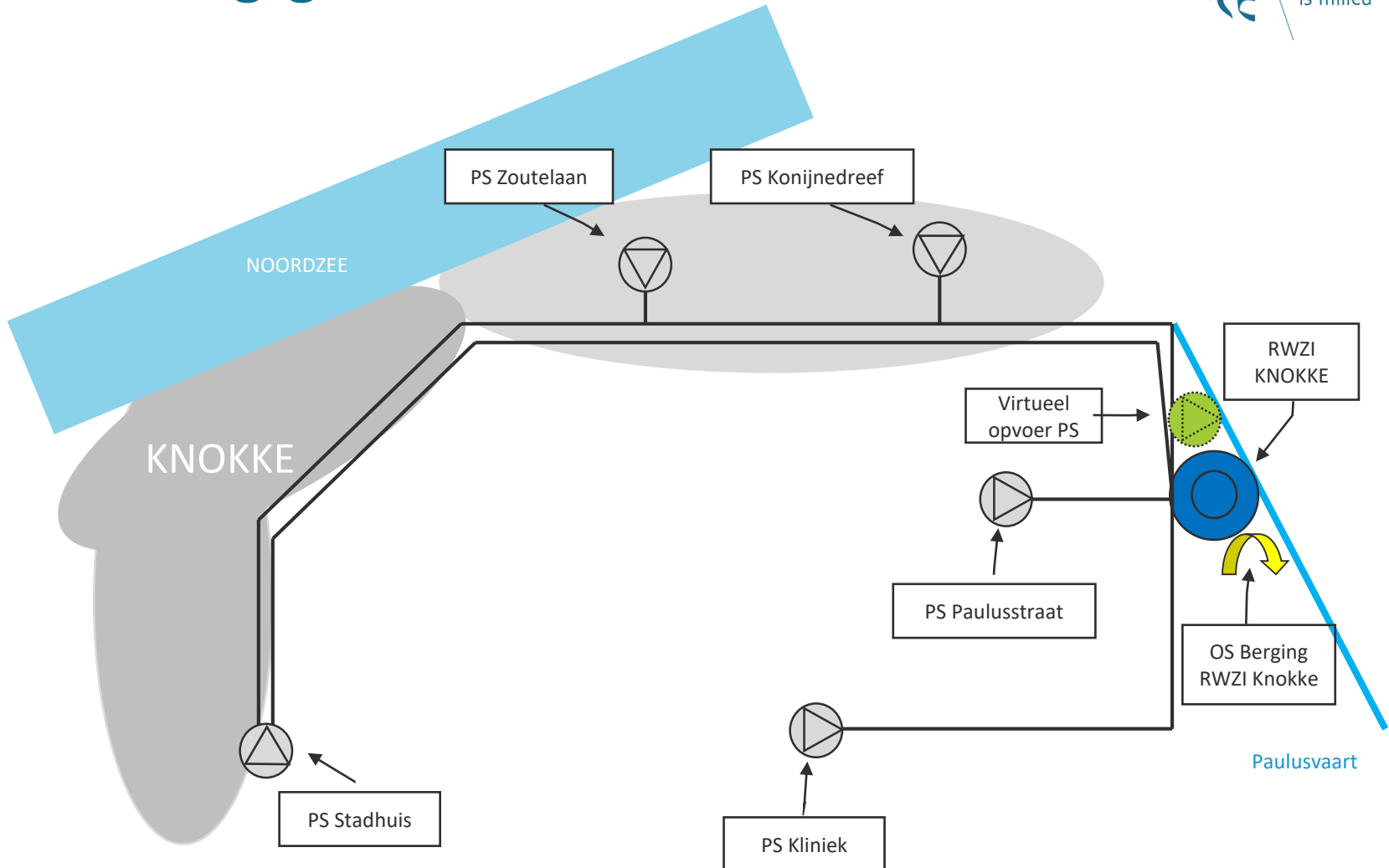
# Zuiveringsgebied KINROOI (Molenbeersel)



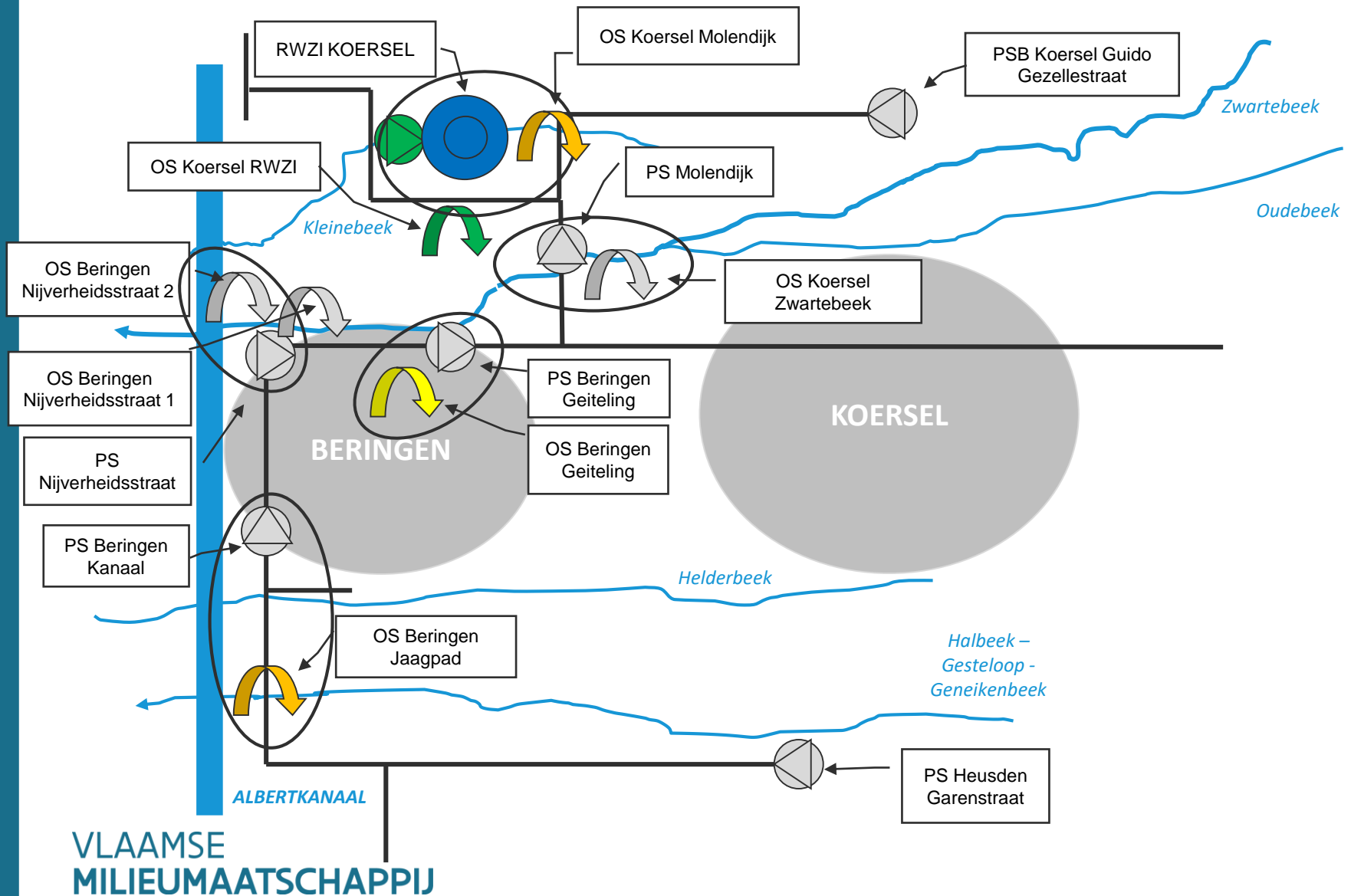
# Zuiveringsgebied Kluisbergen



# Zuiveringsgebied Knokke

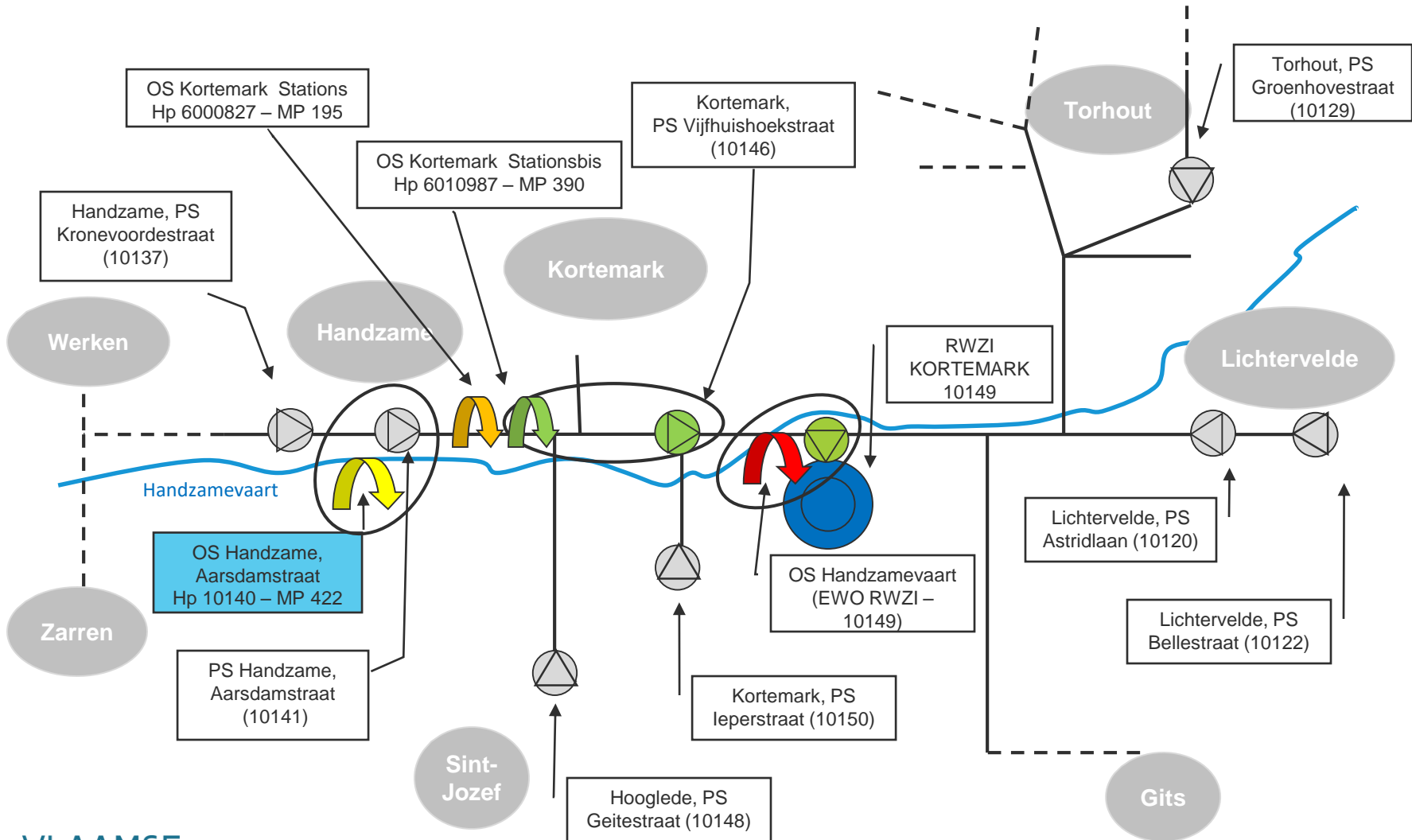


# Zuiveringsgebied Koersel



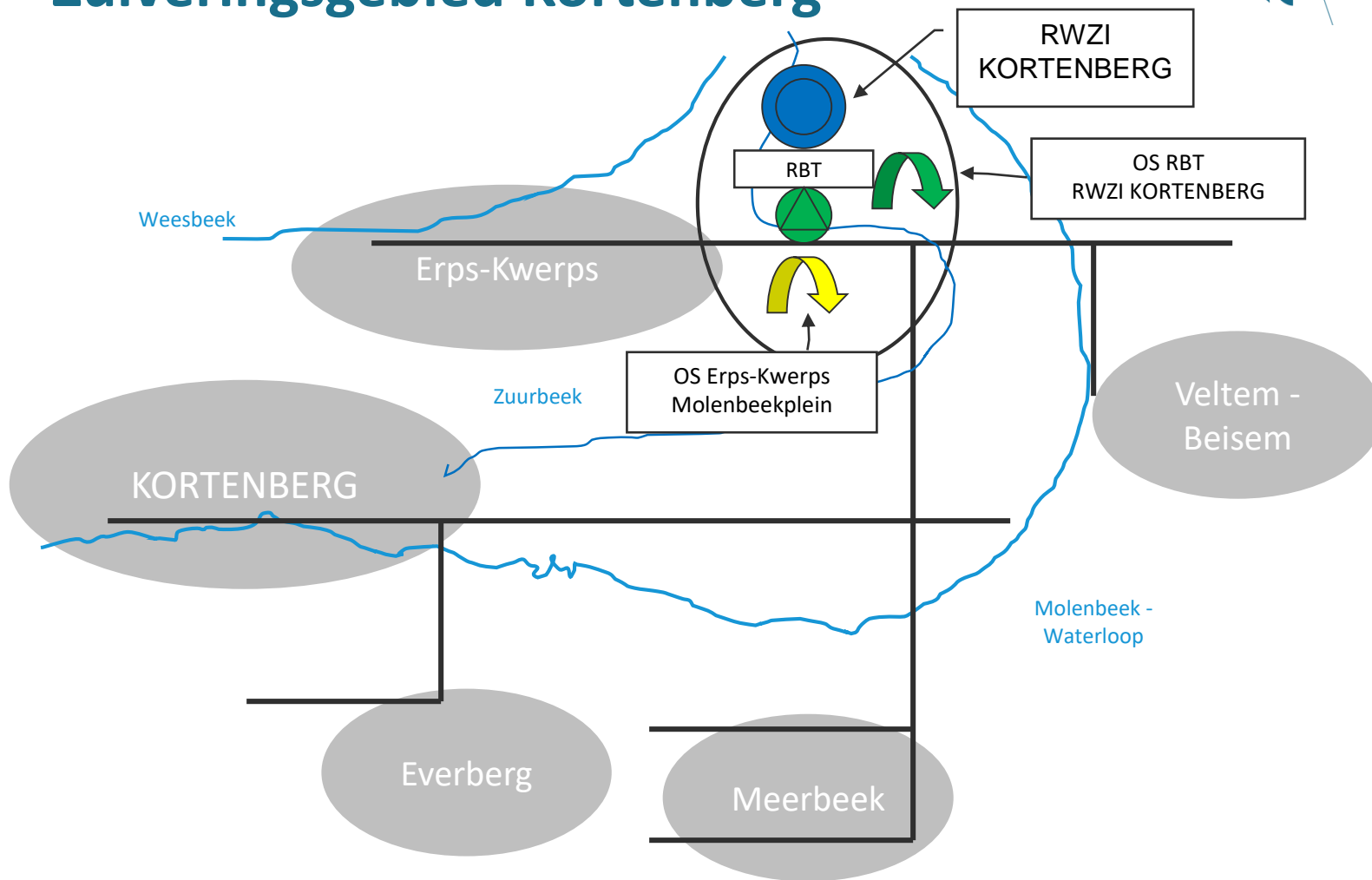


# Zuiveringsgebied Kortemark





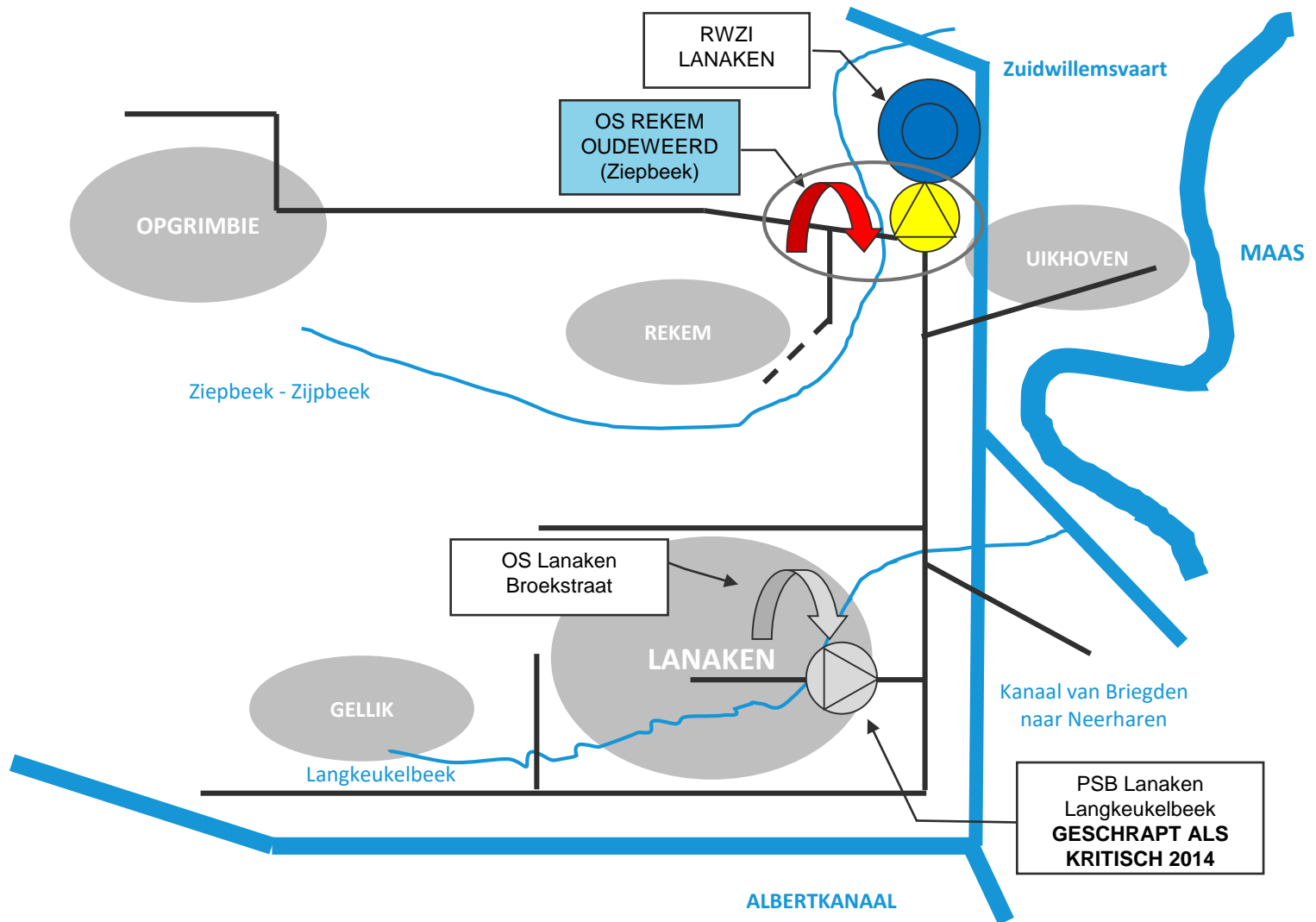
# Zuiveringsgebied Kortenberg



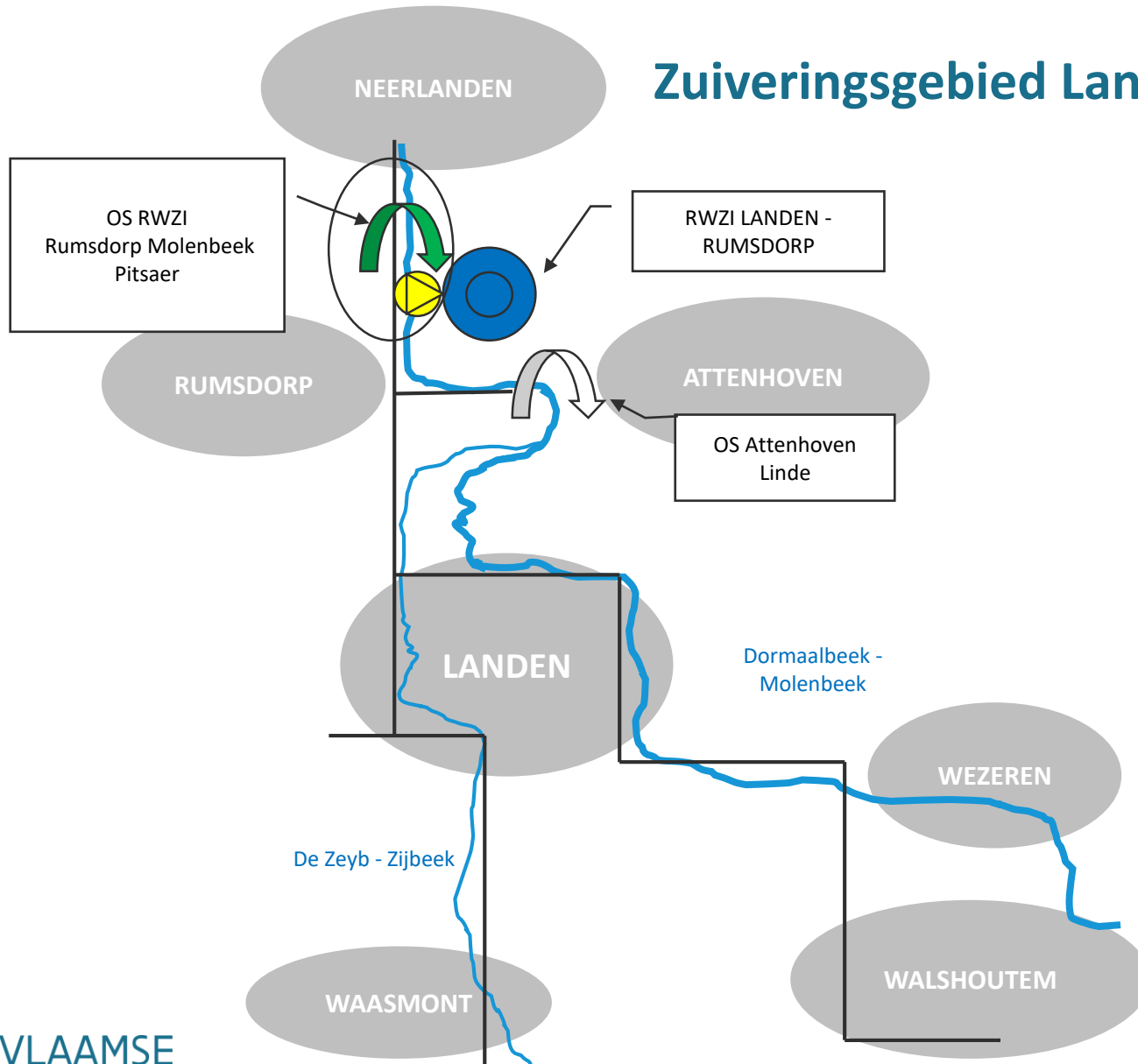
# Zuiveringsgebied Laarne



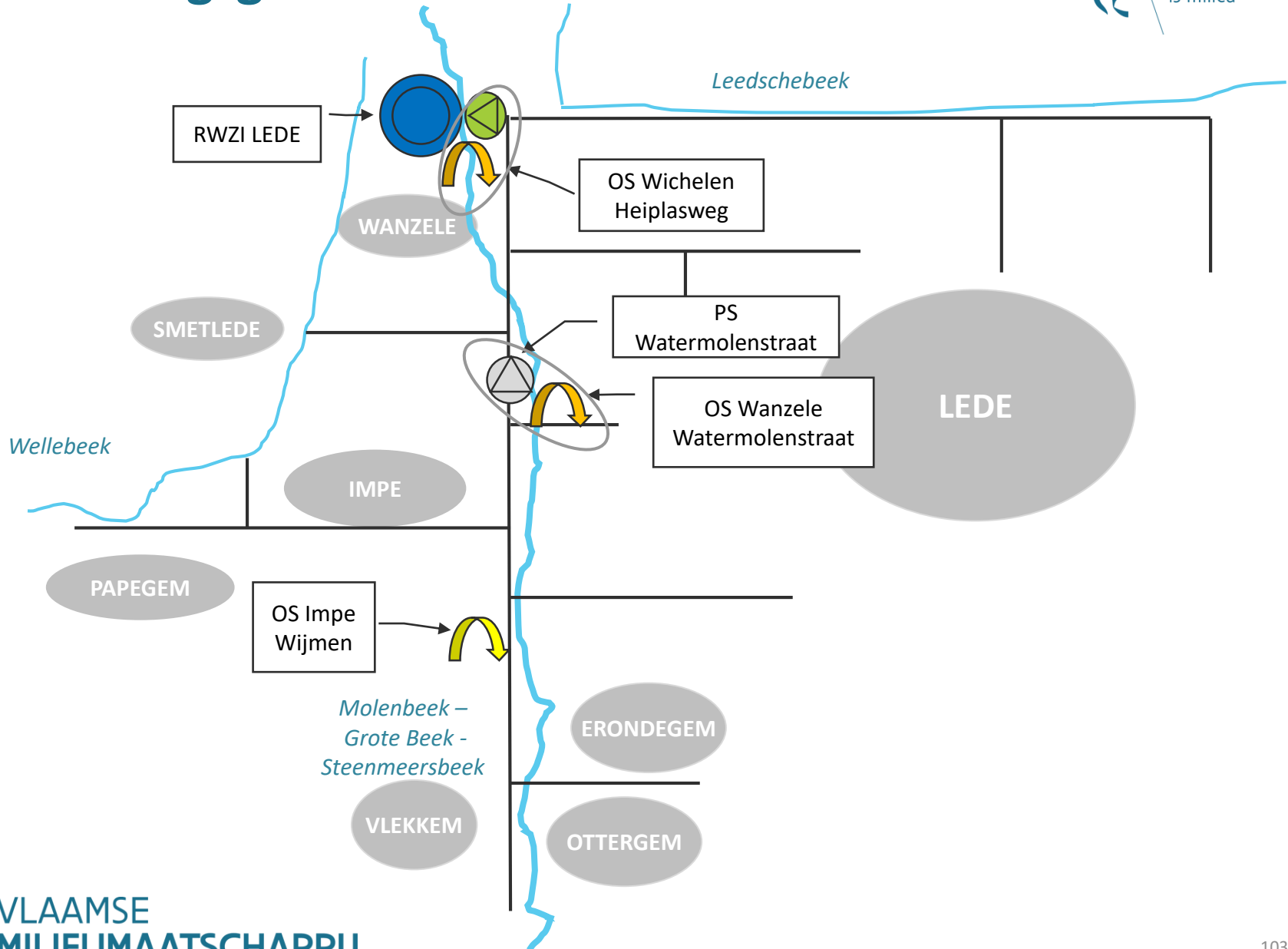
# Zuiveringsgebied Lanaken



# Zuiveringsgebied Landen-Rumsdorp

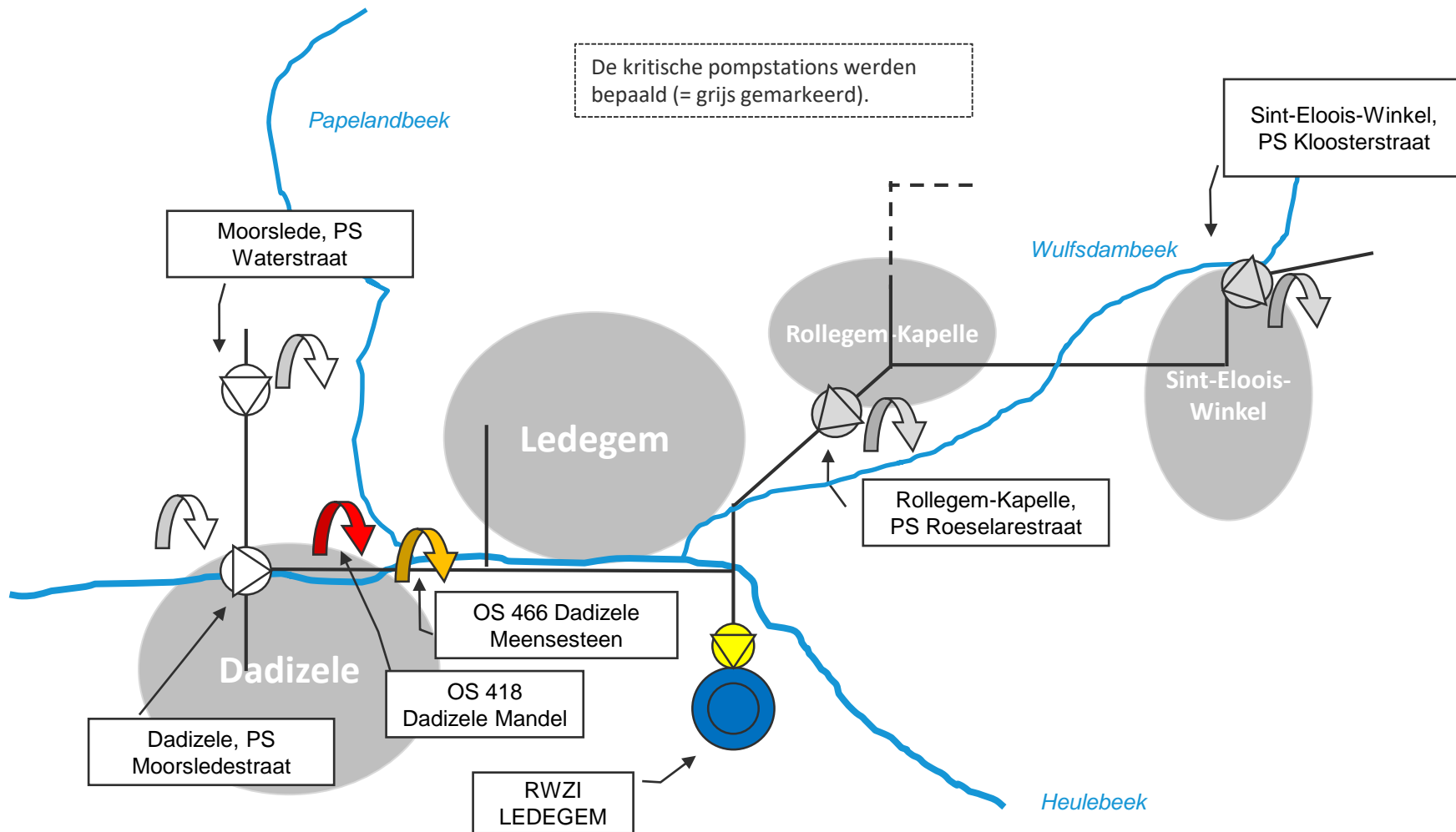


# Zuiveringsgebied Lede

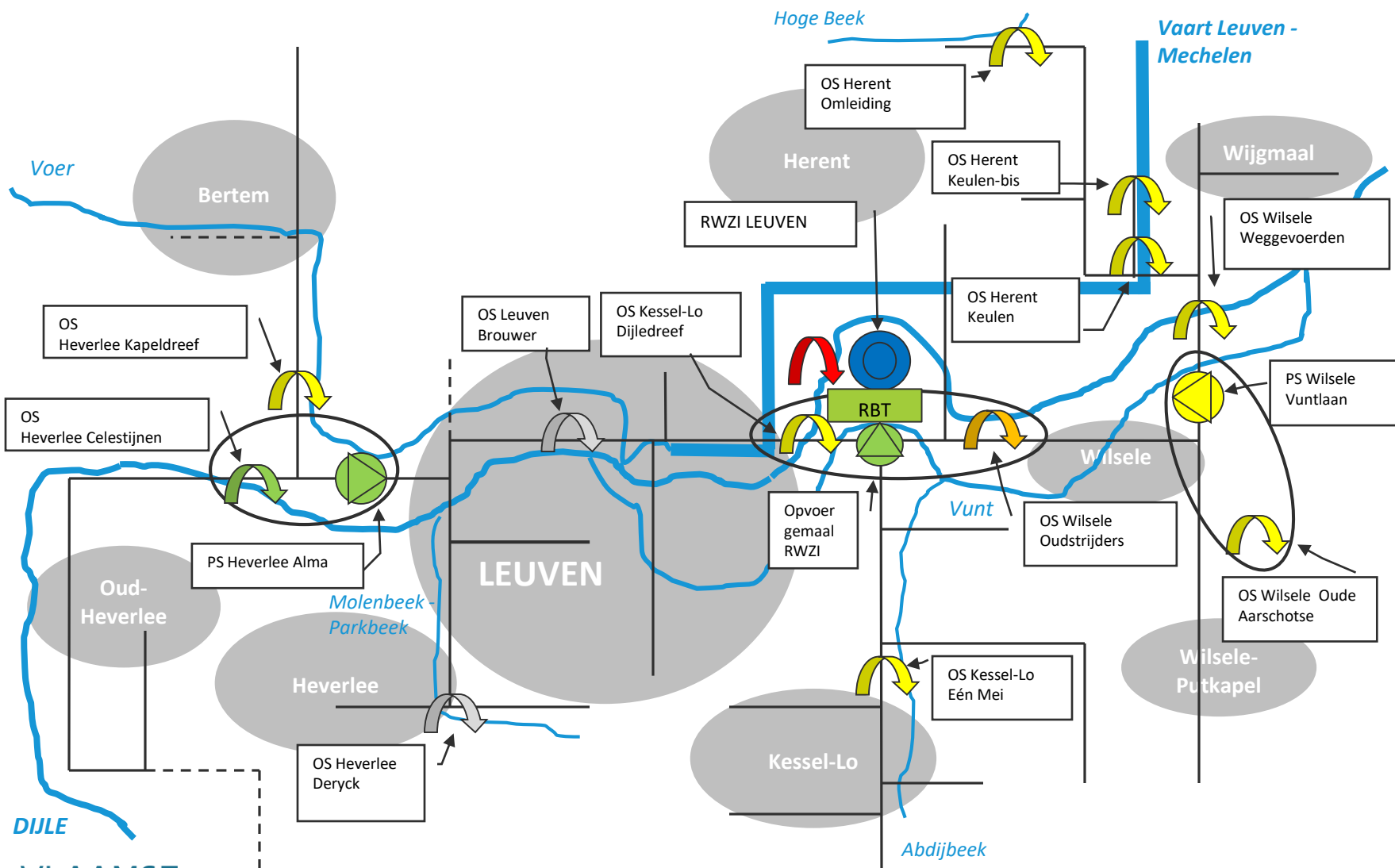


# Zuiveringsgebied Ledegem

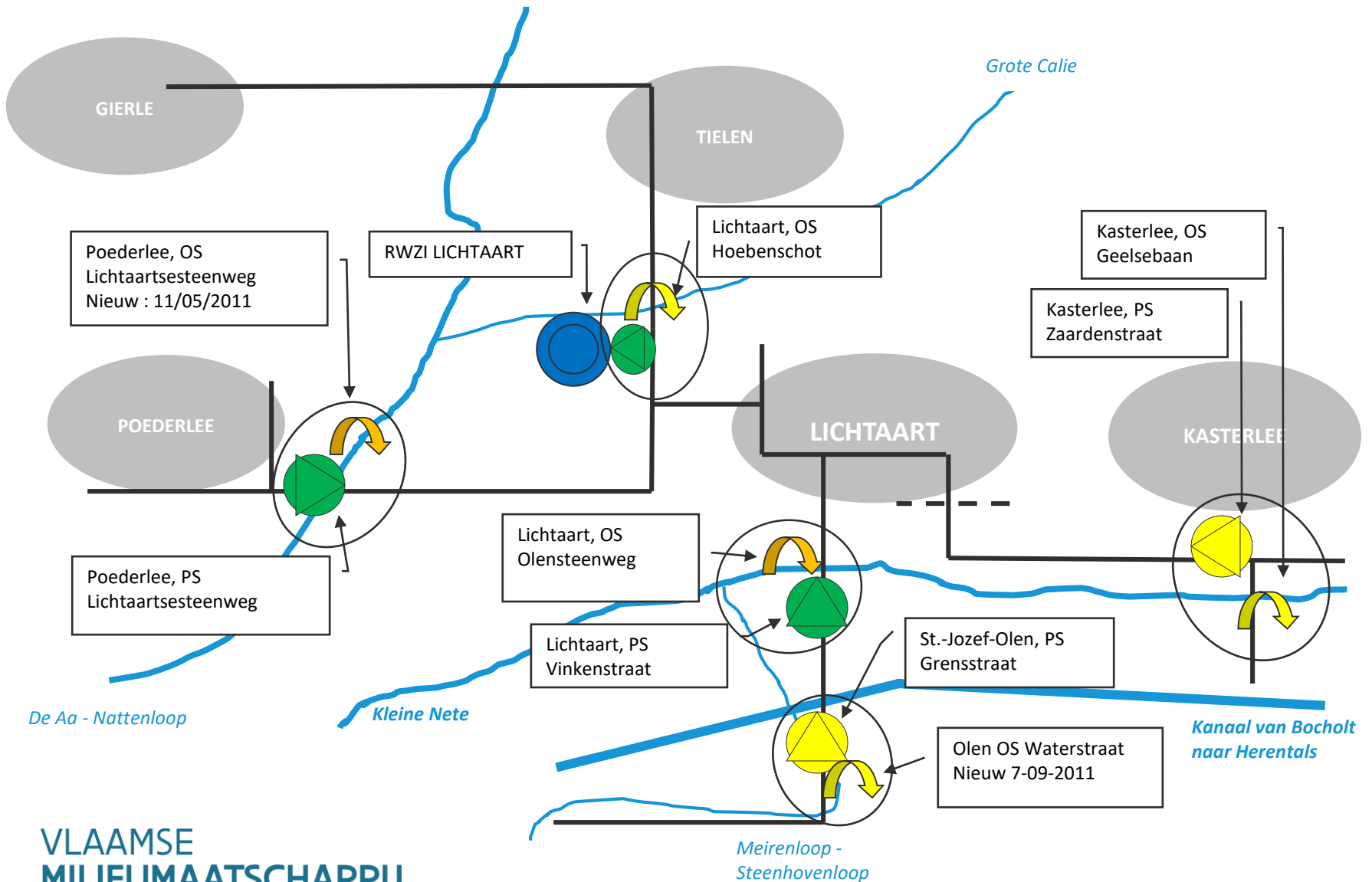
De kritische pompstations werden bepaald (= grijs gemarkeerd).



# Zuiveringsgebied Leuven

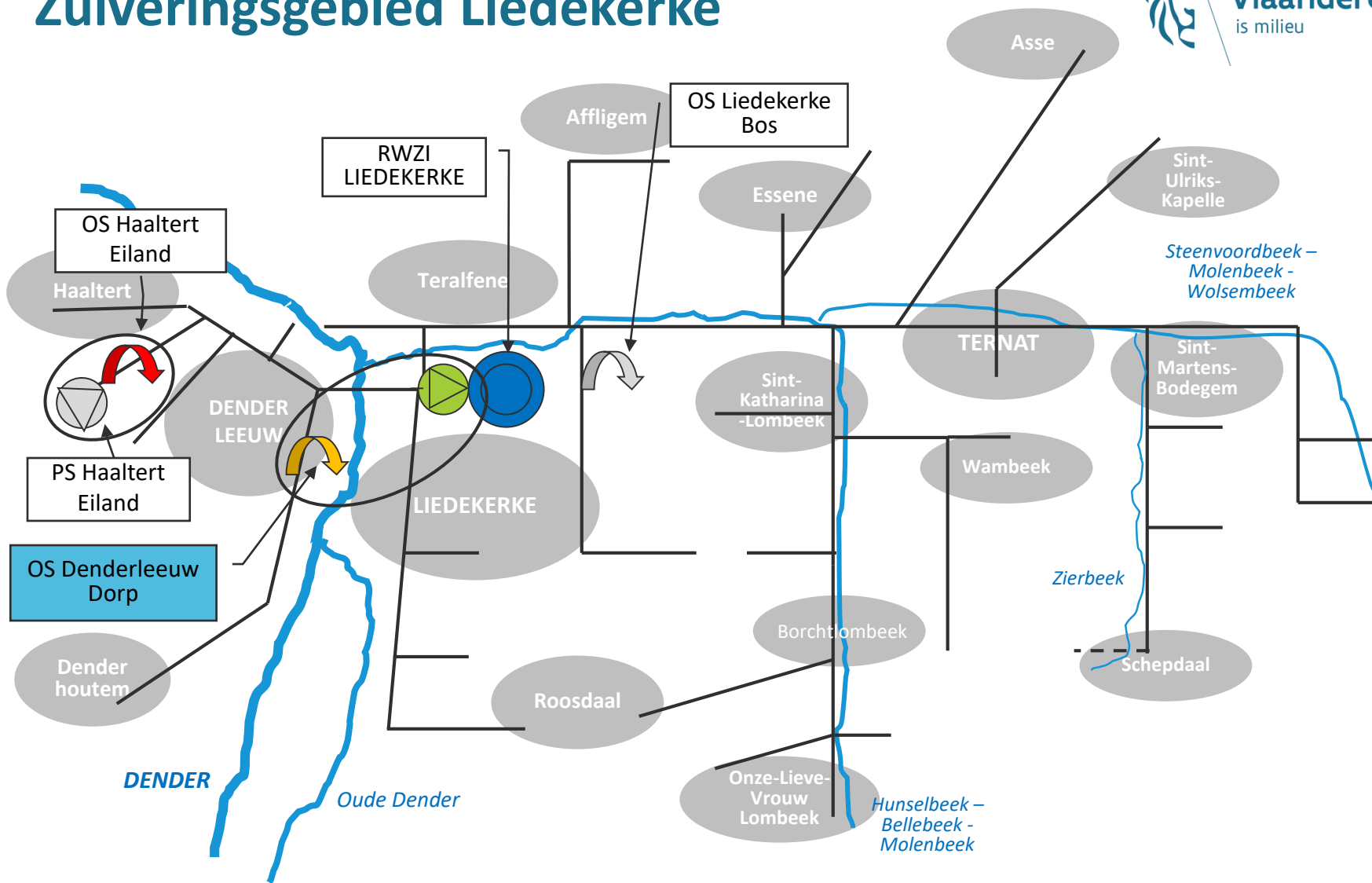


# Zuiveringsgebied Lichtaart





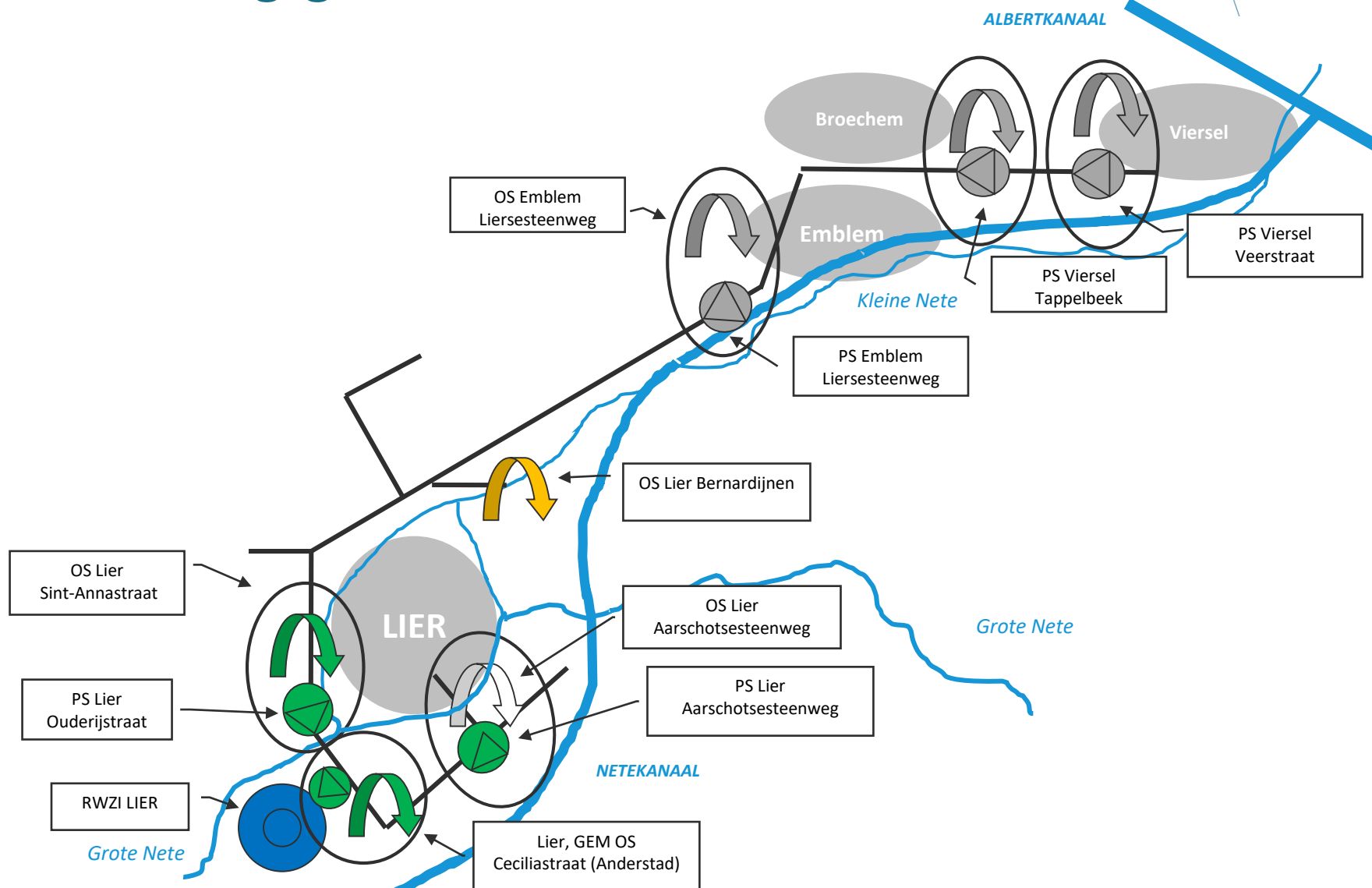
# Zuiveringsgebied Liedekerke



# Zuiveringsgebied Lier



Vlaanderen  
is milieu



# Zuiveringsgebied Loenhout

NEDERLAND



Vlaanderen  
is milieu

*Kleine Aa,  
Weerijsbeek*

Popendonk

*Sluiskensbeek*

Terbeek

LOENHOUT

Loenhout OS  
Vonderweg (RWZI)

RWZI Loenhout

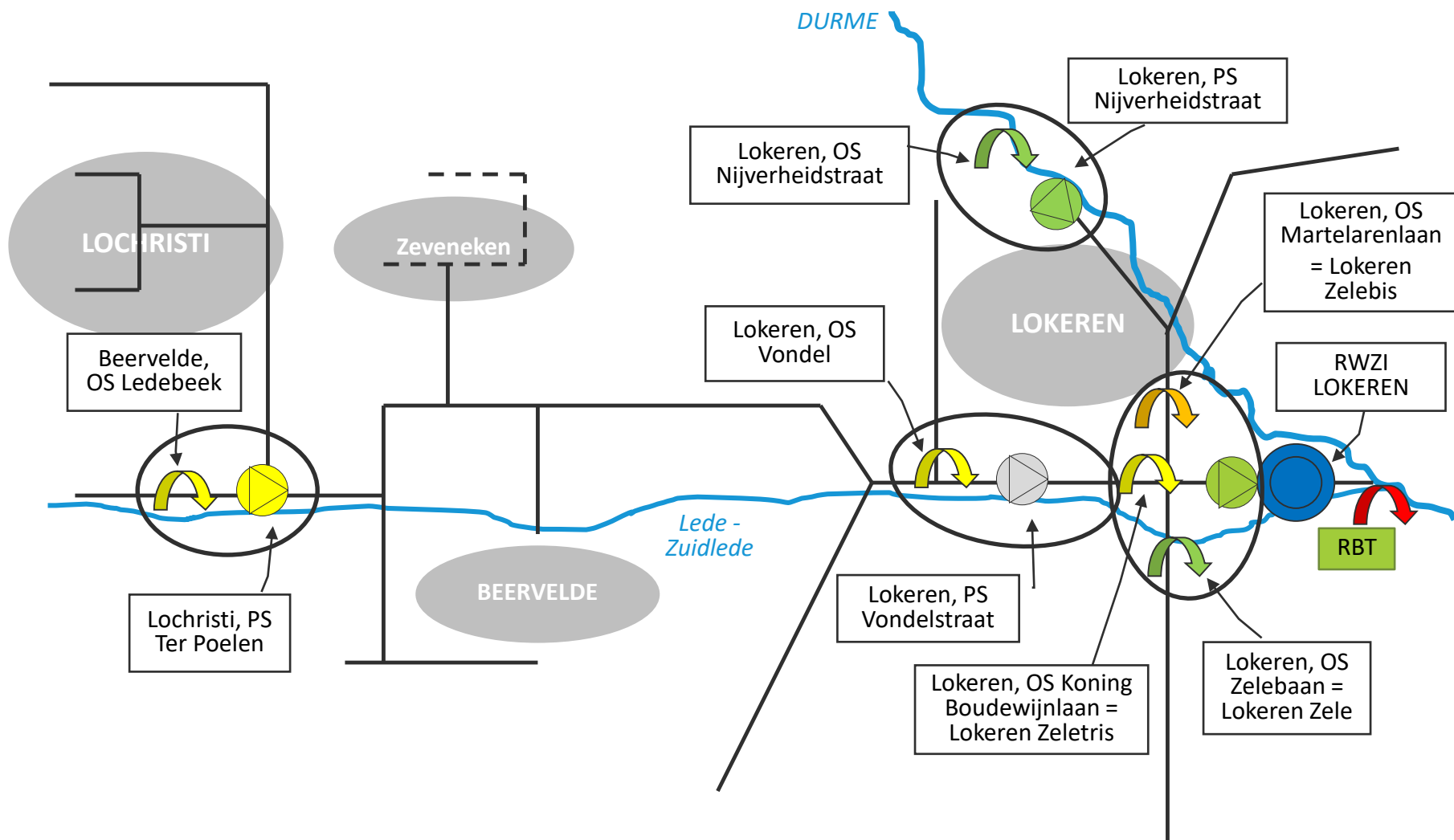
Neerven

*Bosloopken*

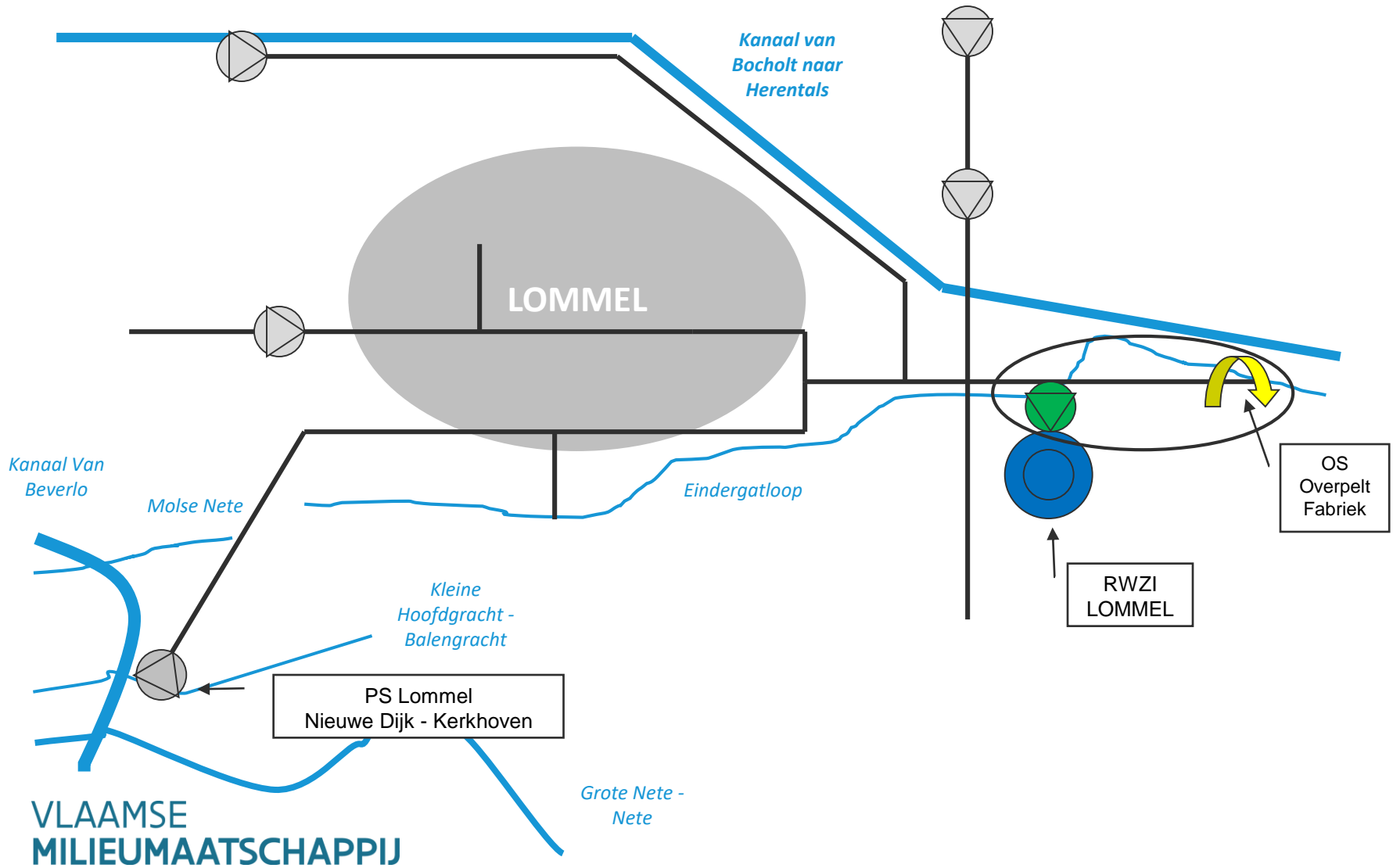
*Wehagenbeek*

*Sneepelbeek*

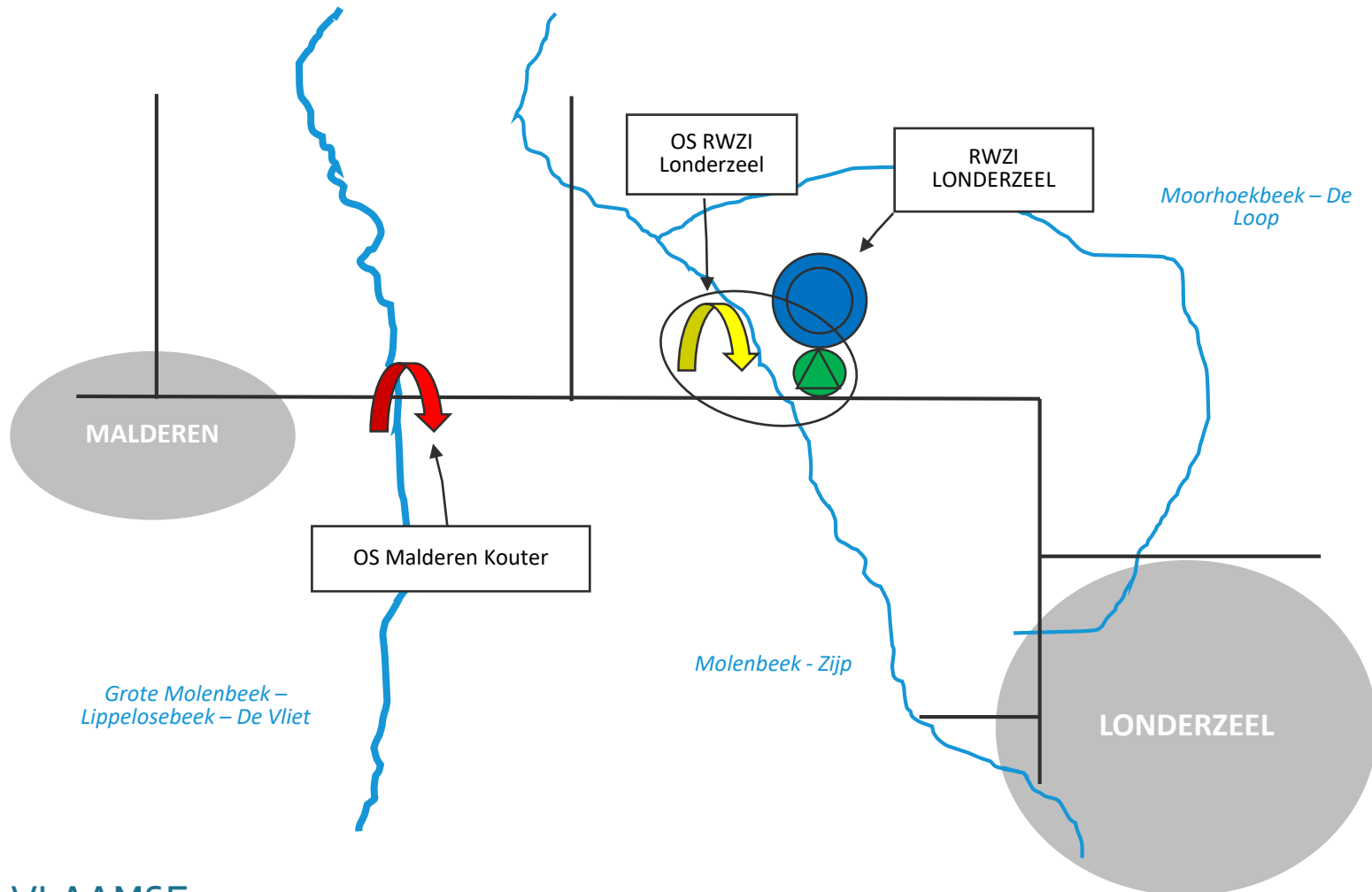
# Zuiveringsgebied Lokeren



# Zuiveringsgebied Lommel

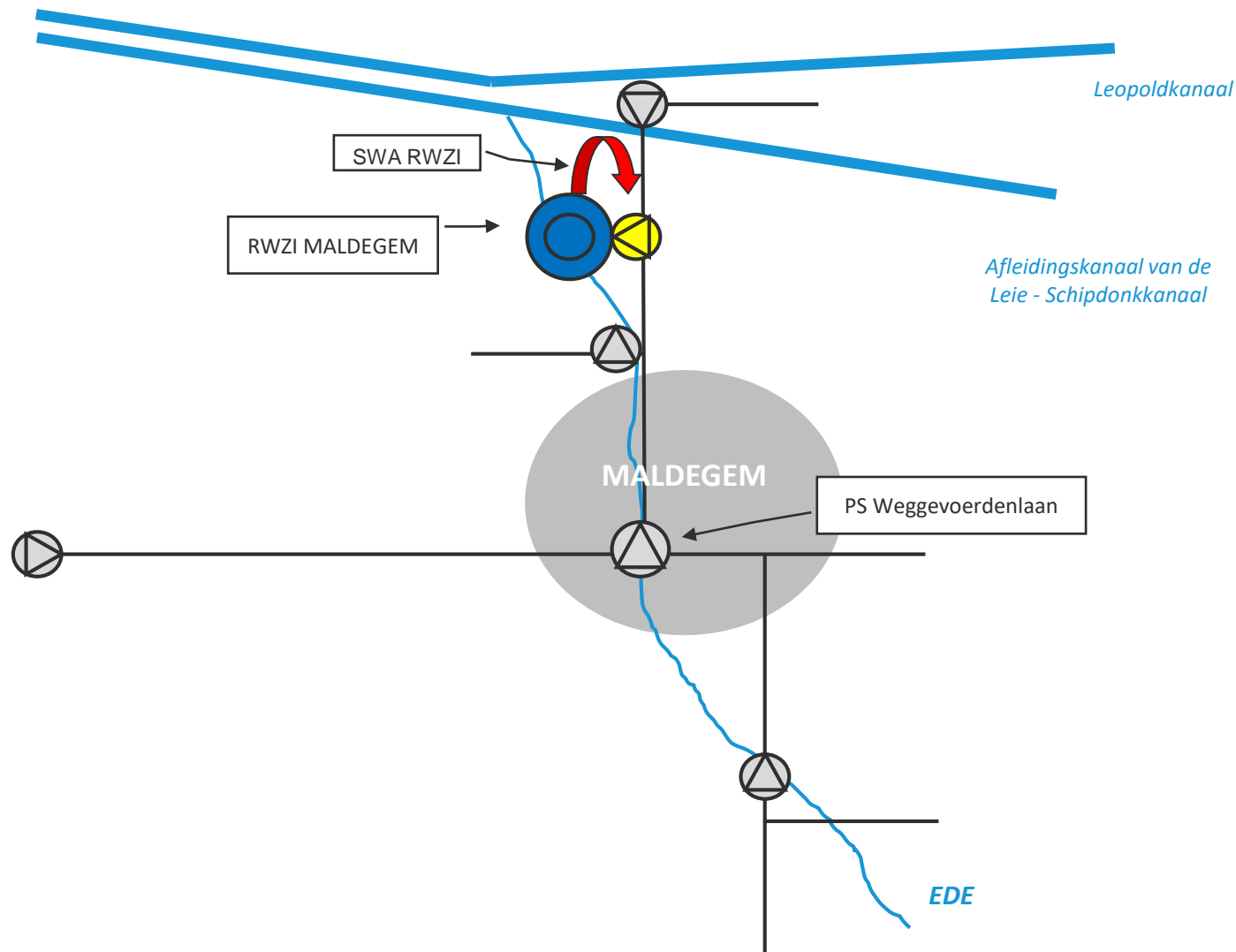


# Zuiveringsgebied Londerzeel

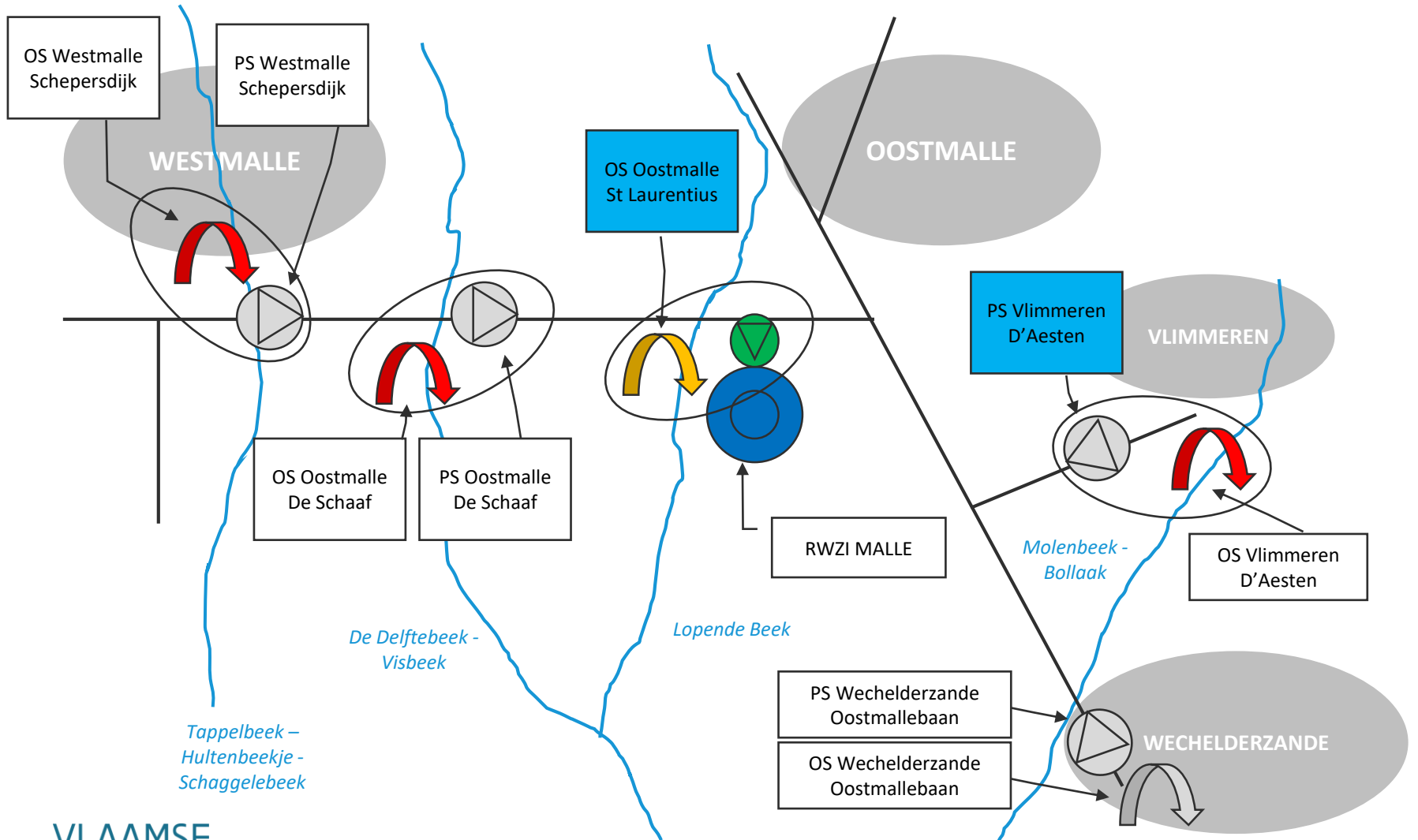




# Zuiveringsgebied Maldegem

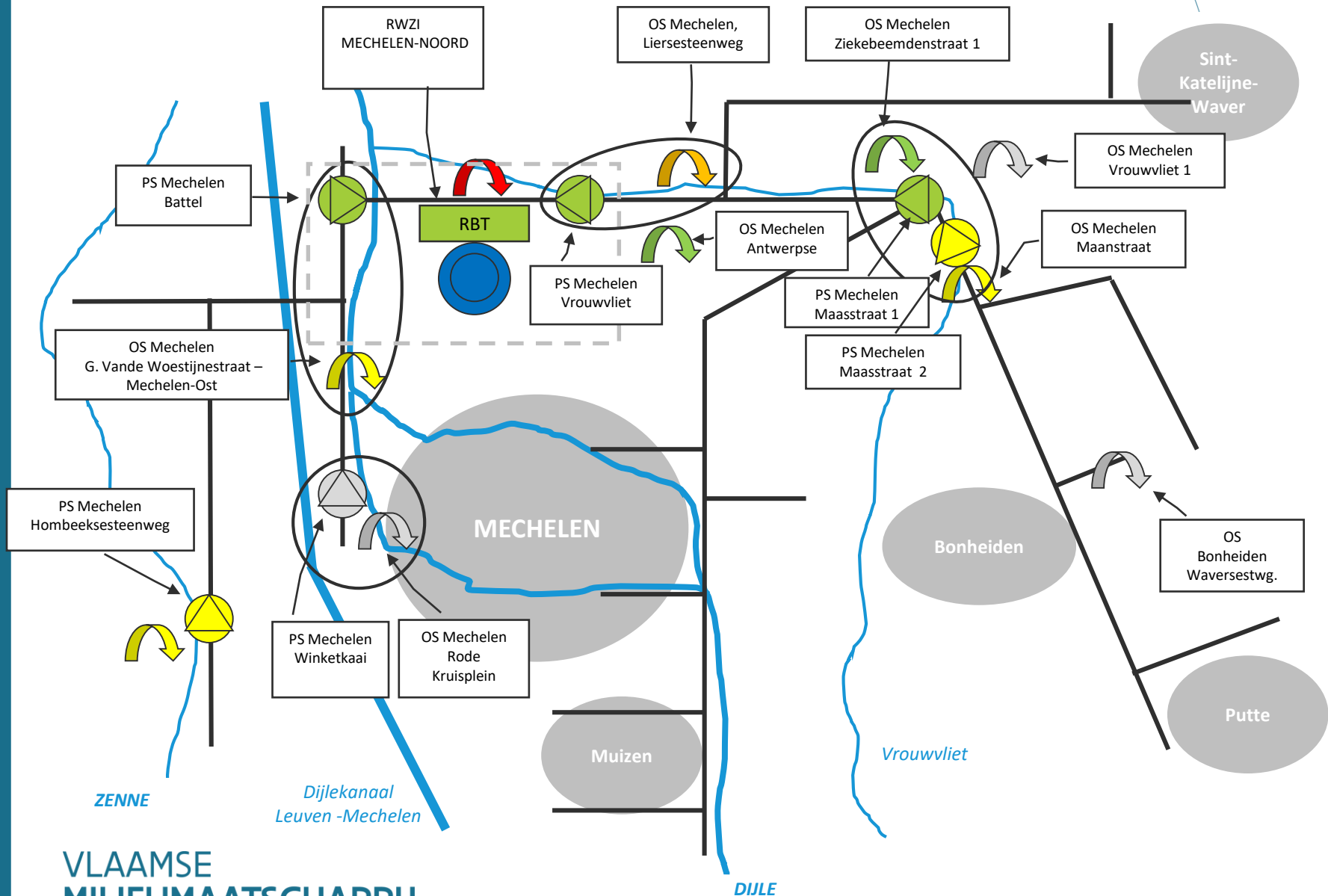


# Zuiveringsgebied Malle



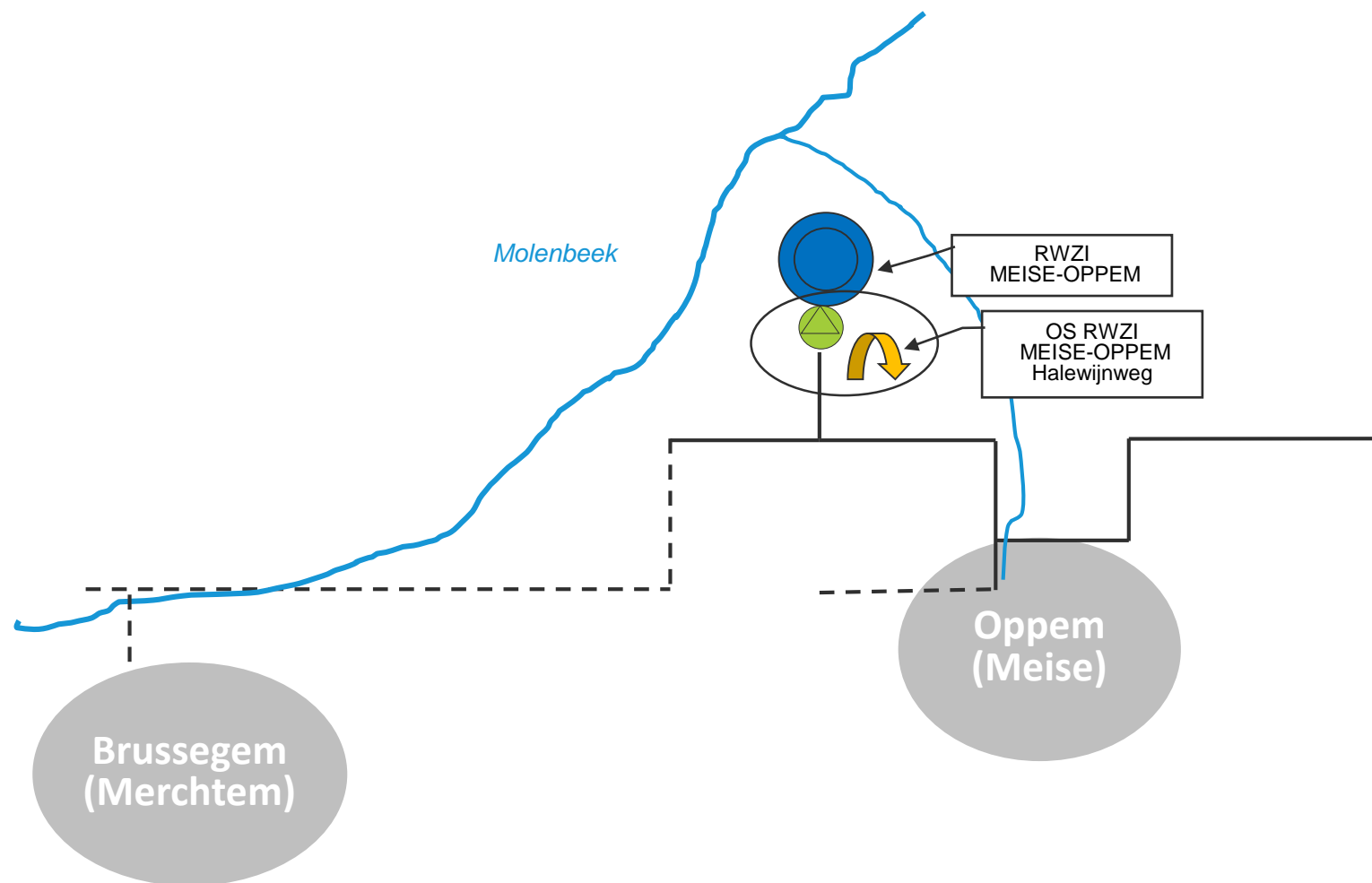


# Zuiveringsgebied Mechelen-Noord

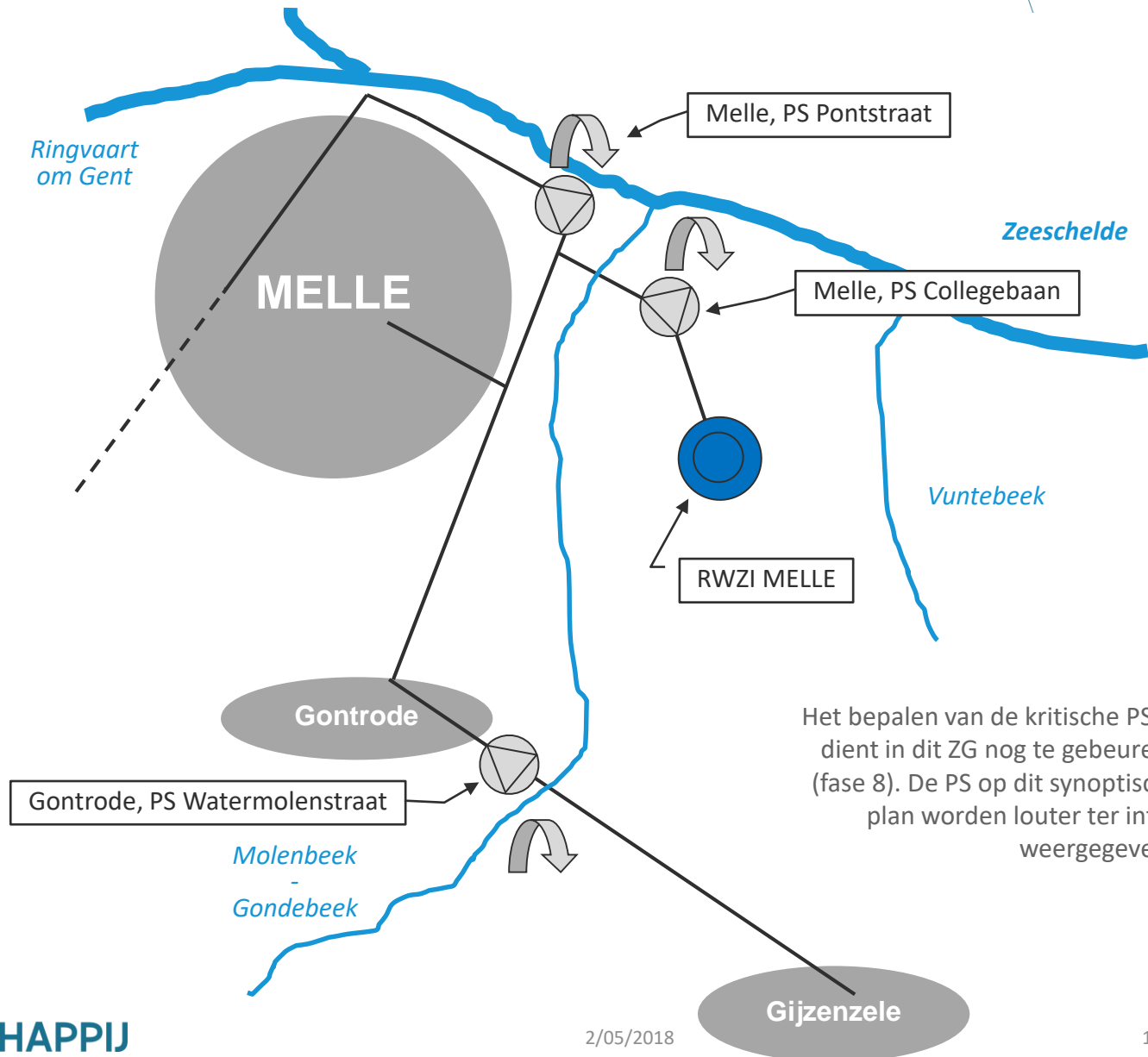




# Zuiveringsgebied Meise-Oppem

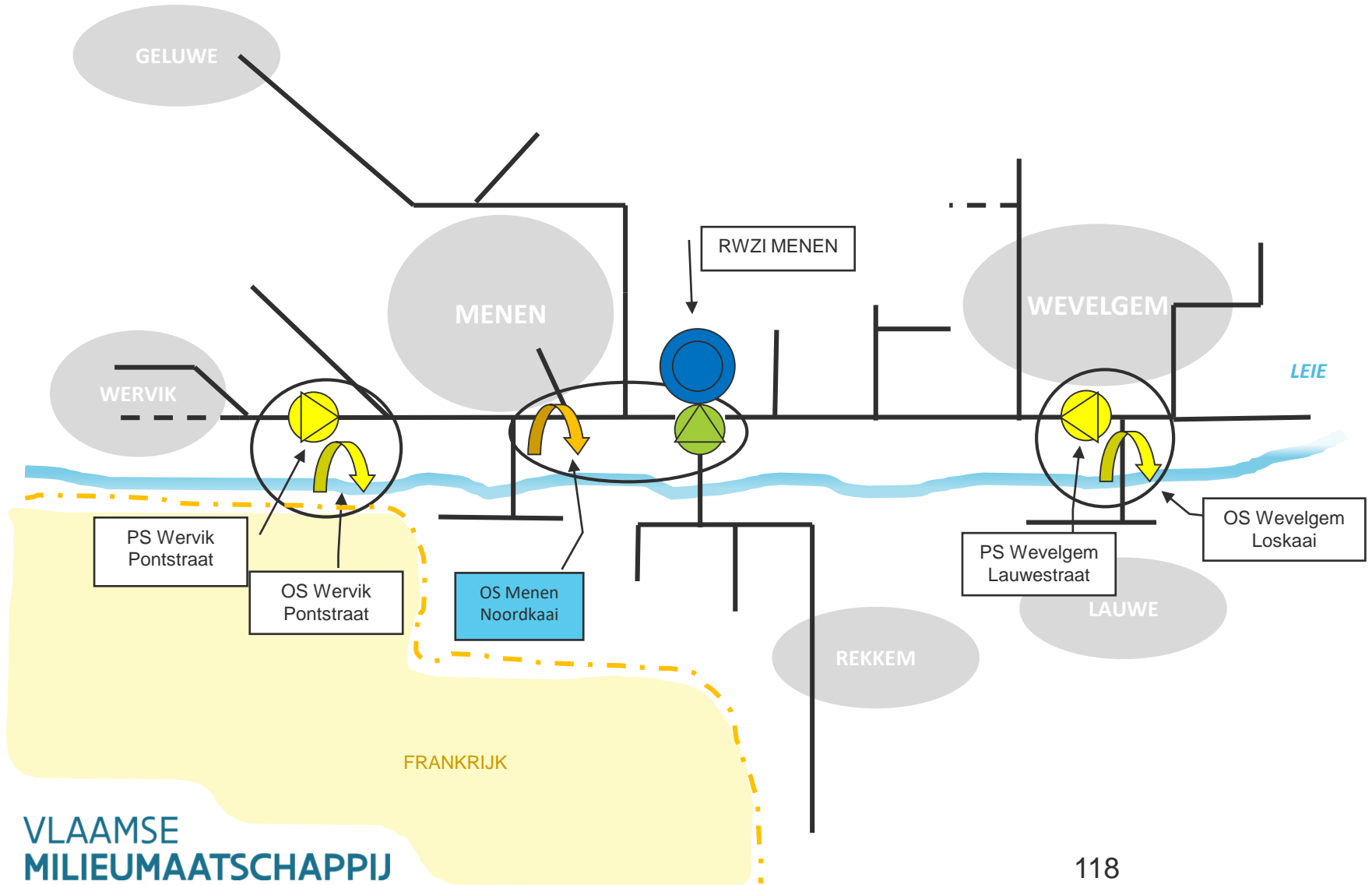


# Zuiveringsgebied Melle



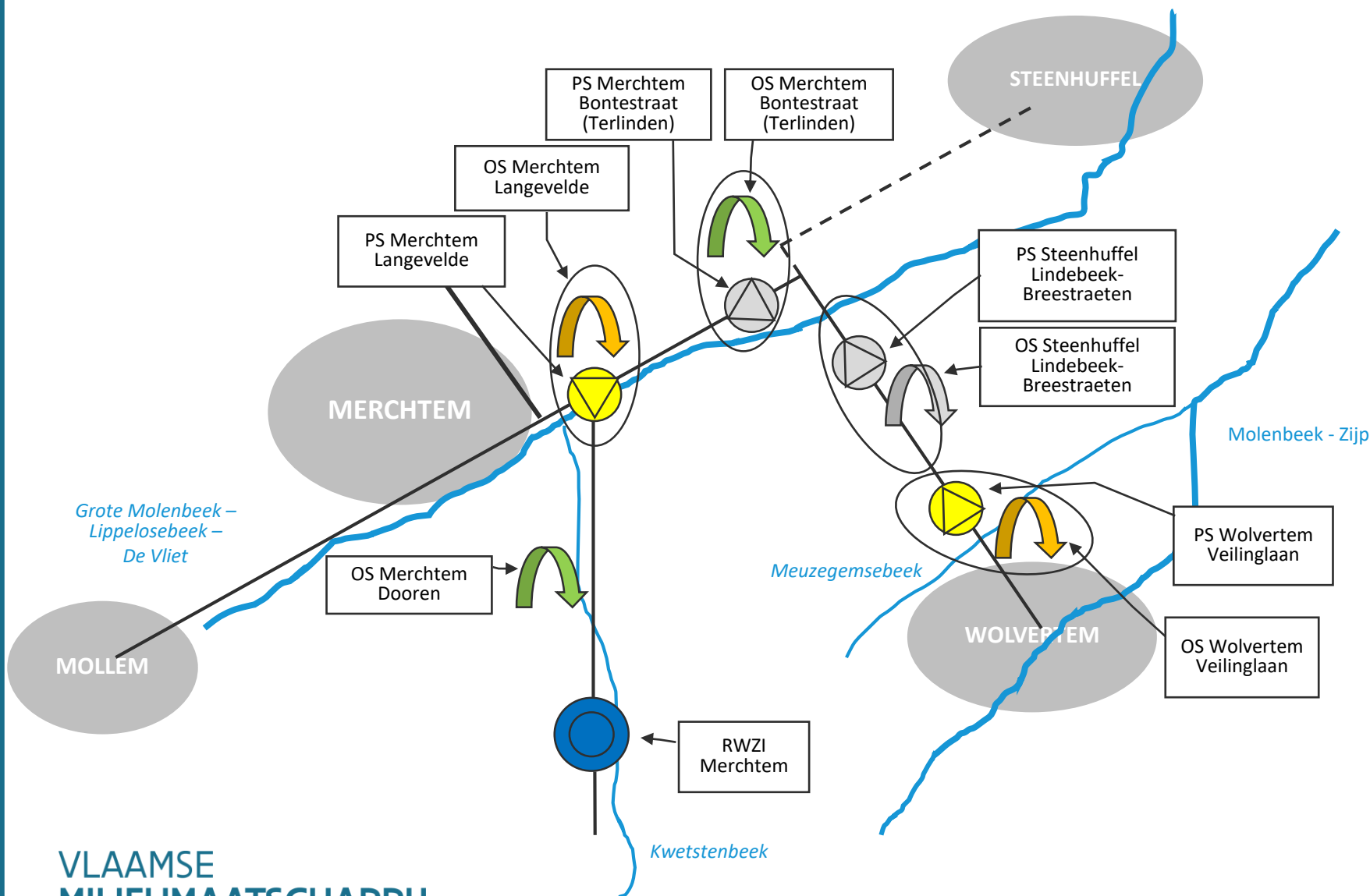
Het bepalen van de kritische PS's dient in dit ZG nog te gebeuren (fase 8). De PS op dit synoptisch plan worden louter ter info weergegeven

# Zuiveringsgebied Menen

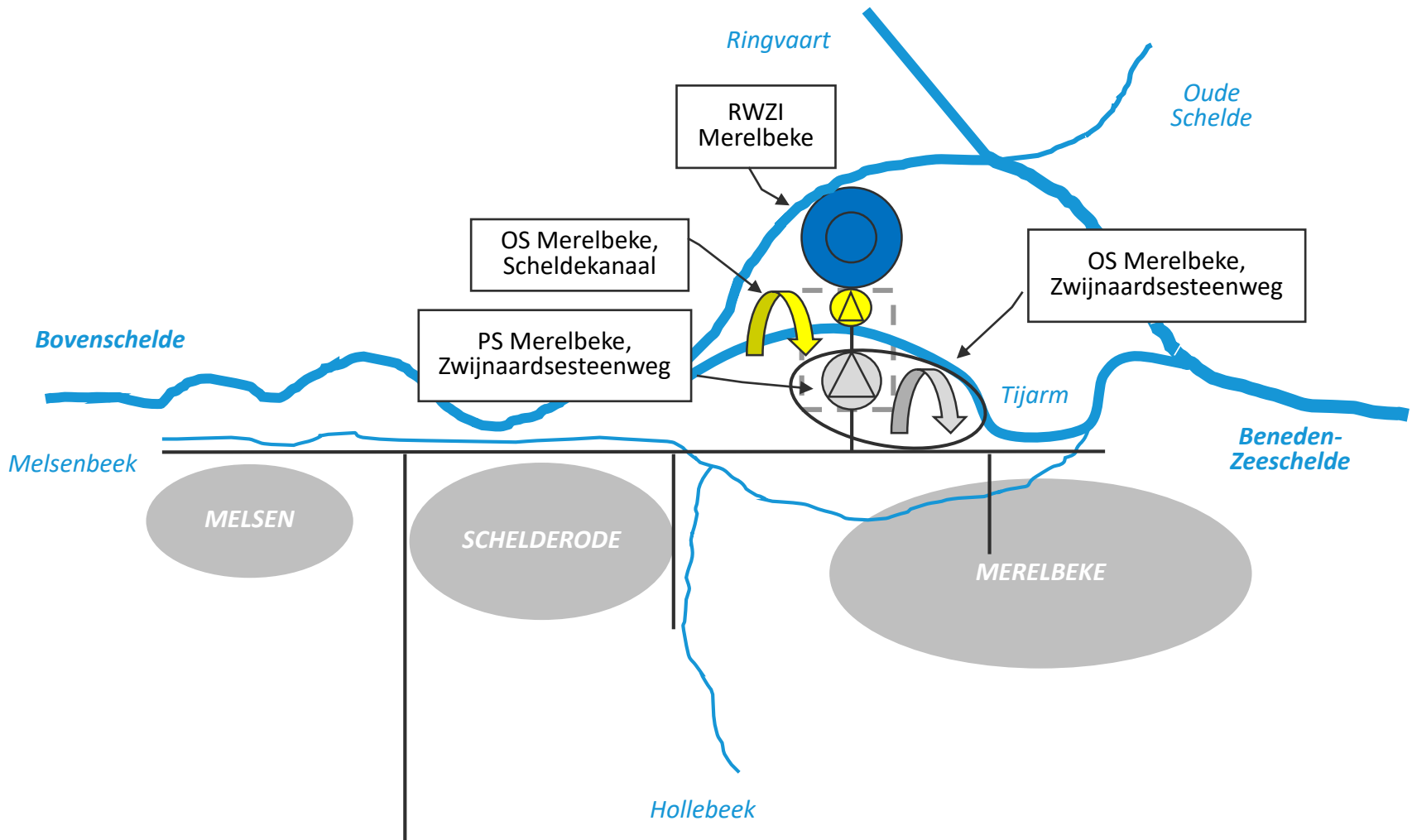




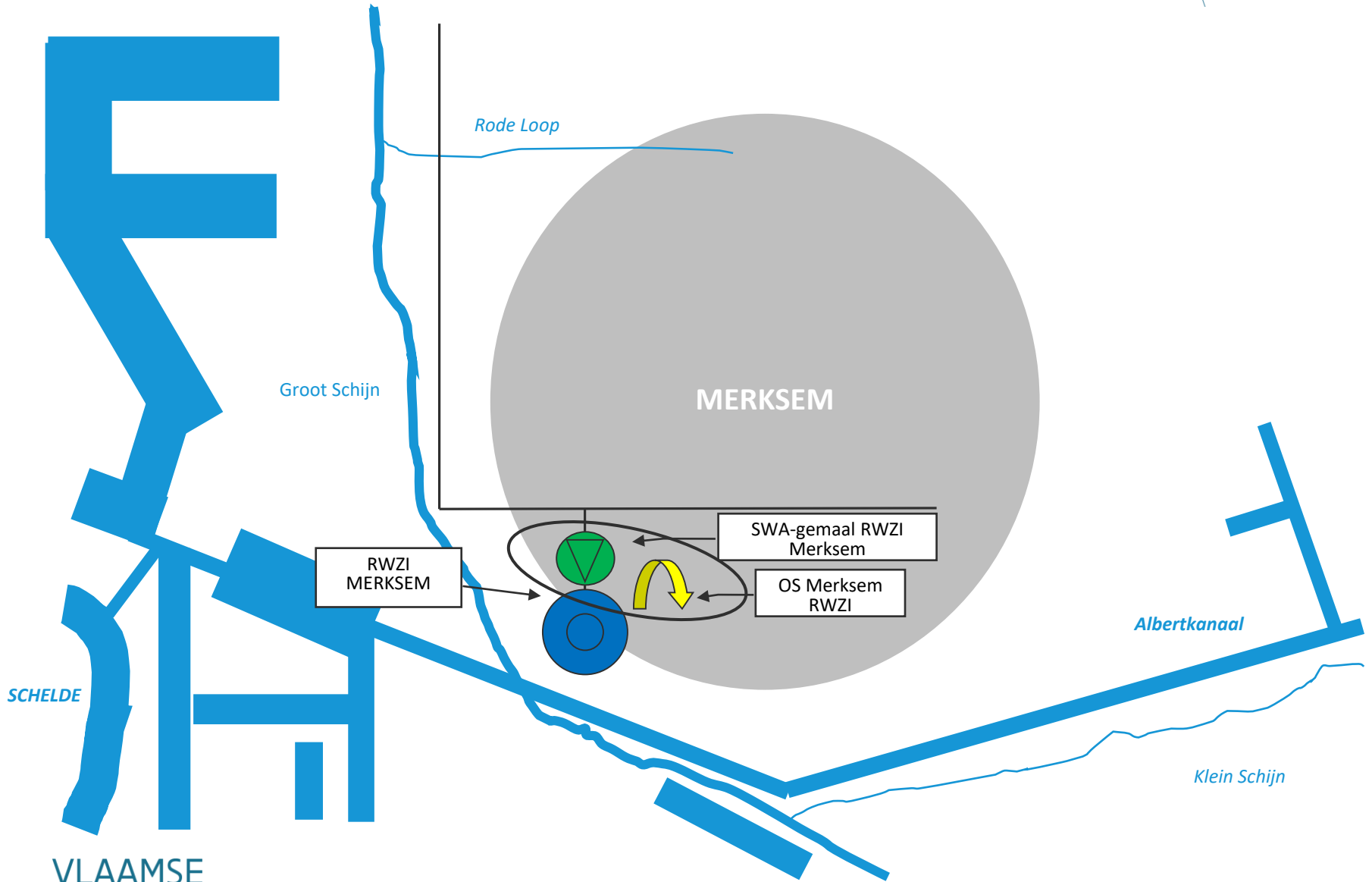
# Zuiveringsgebied Merchtem



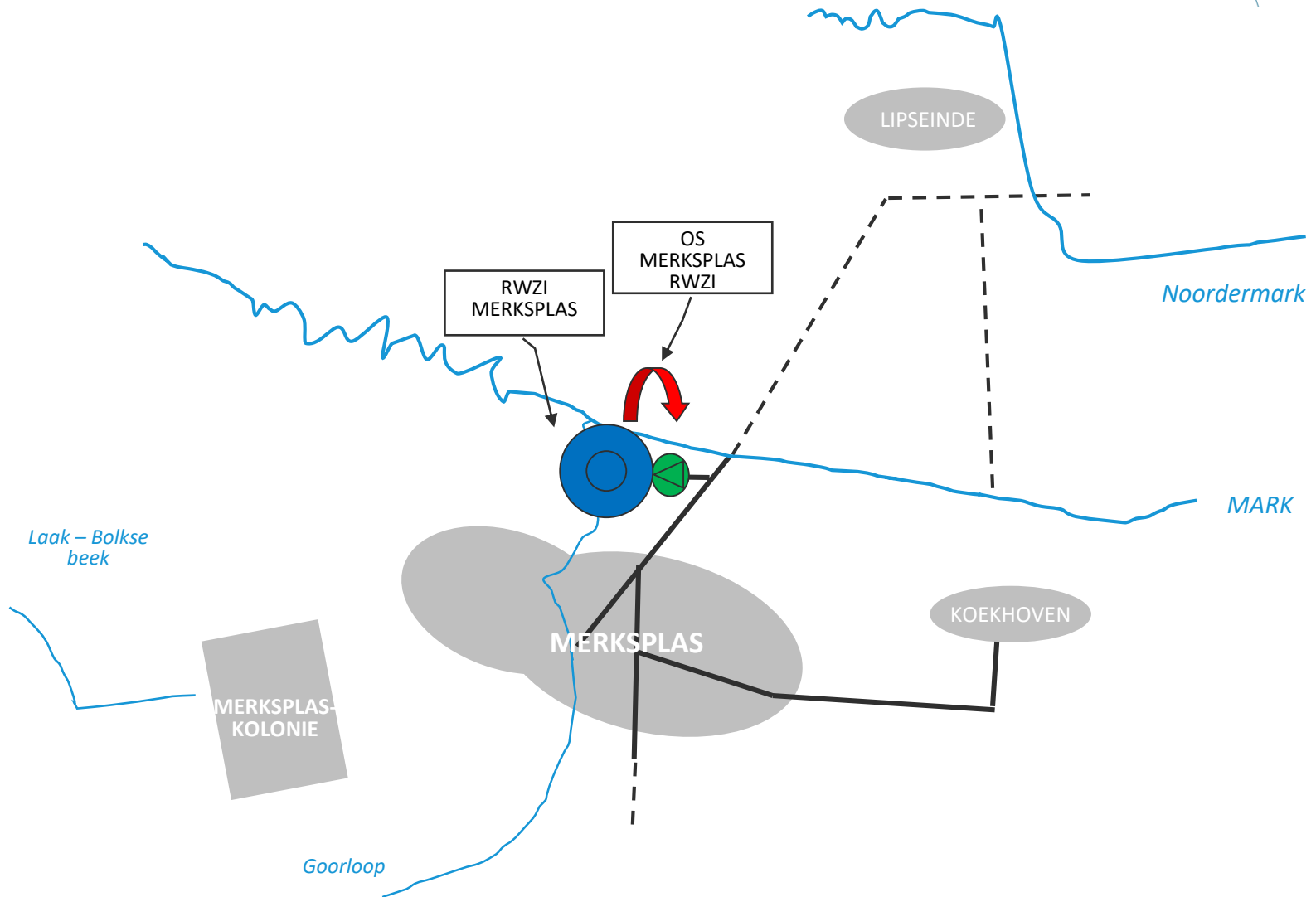
# Zuiveringsgebied Merelbeke



# Zuiveringsgebied Merksem

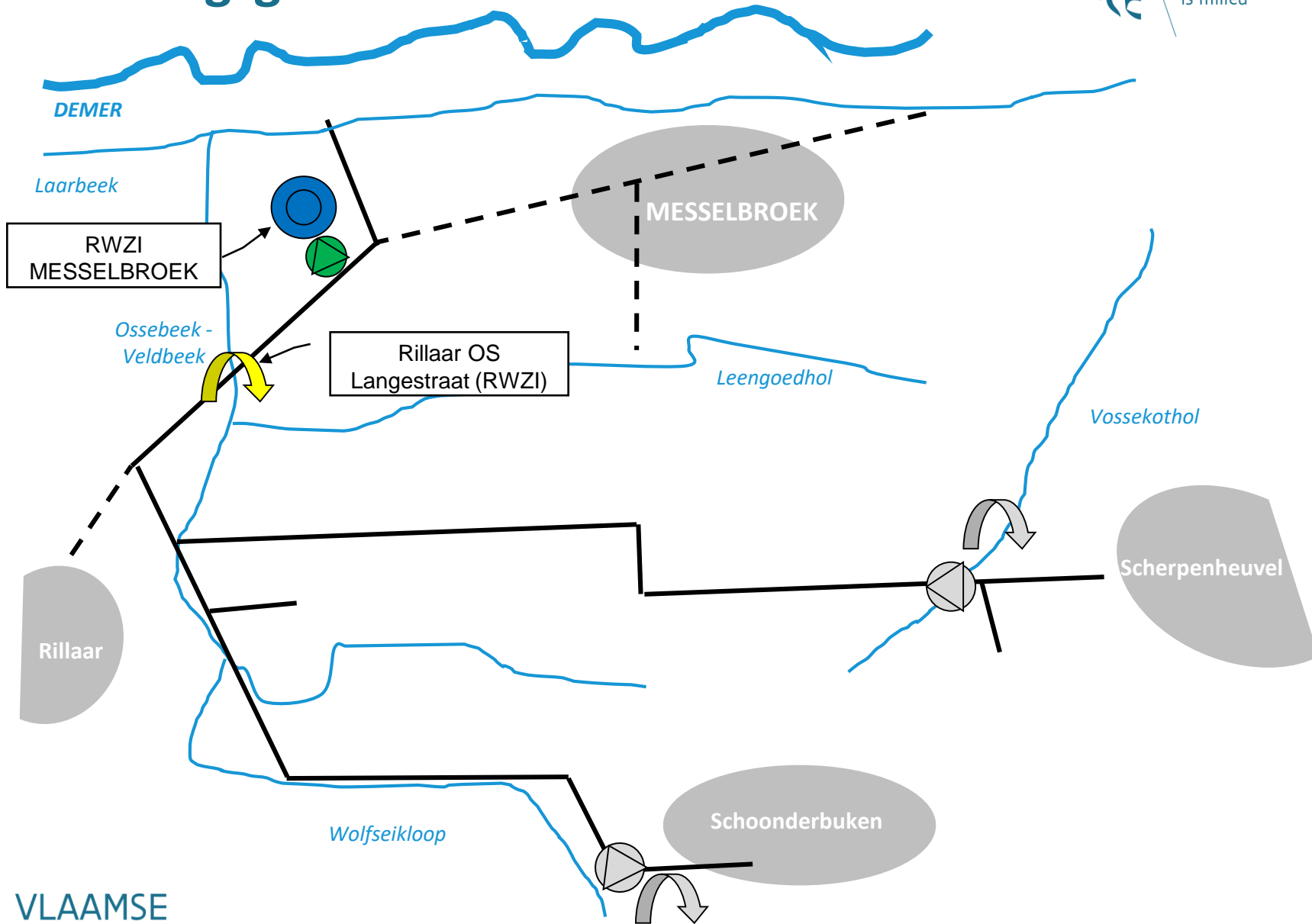


# Zuiveringsgebied Merksplas

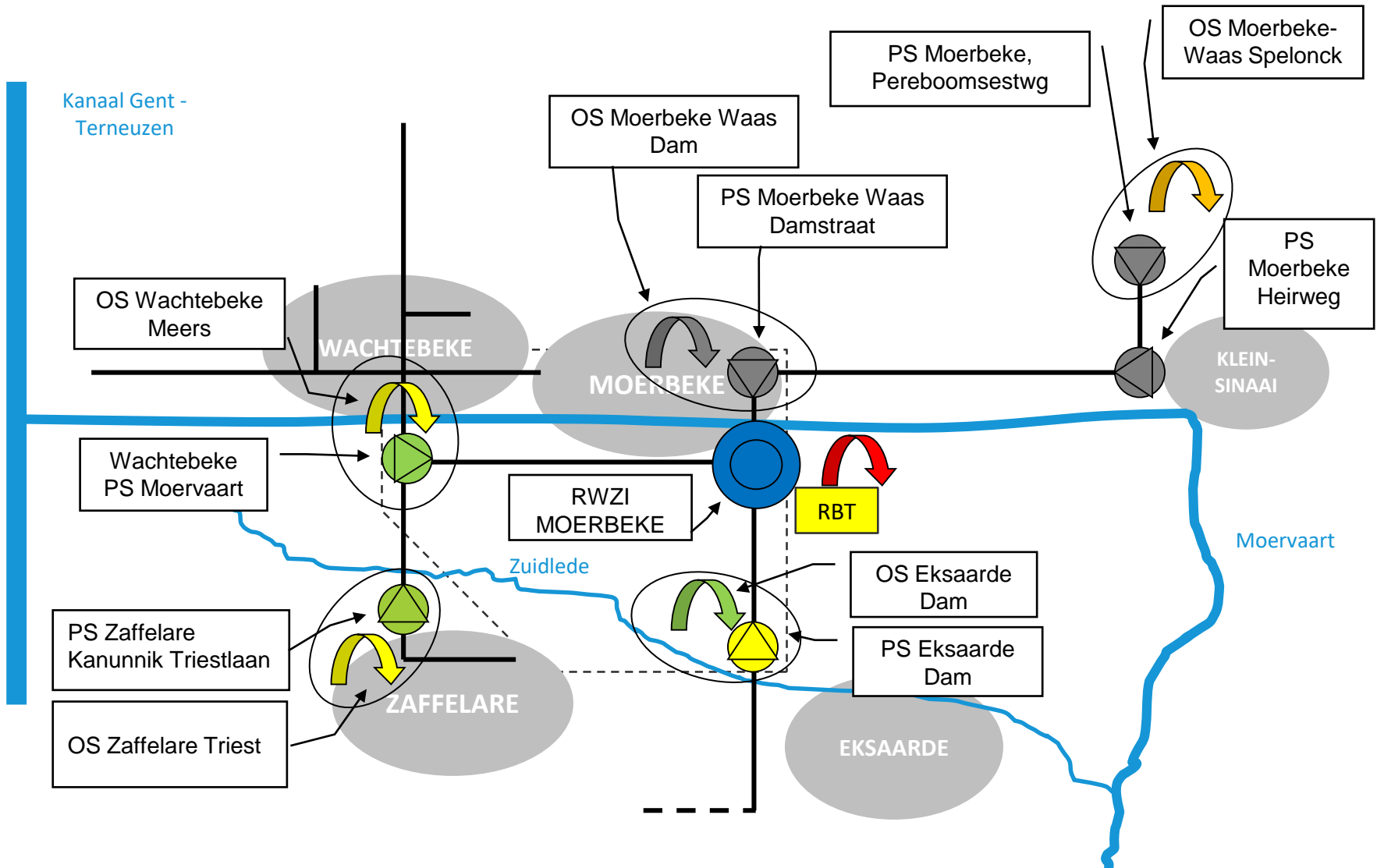




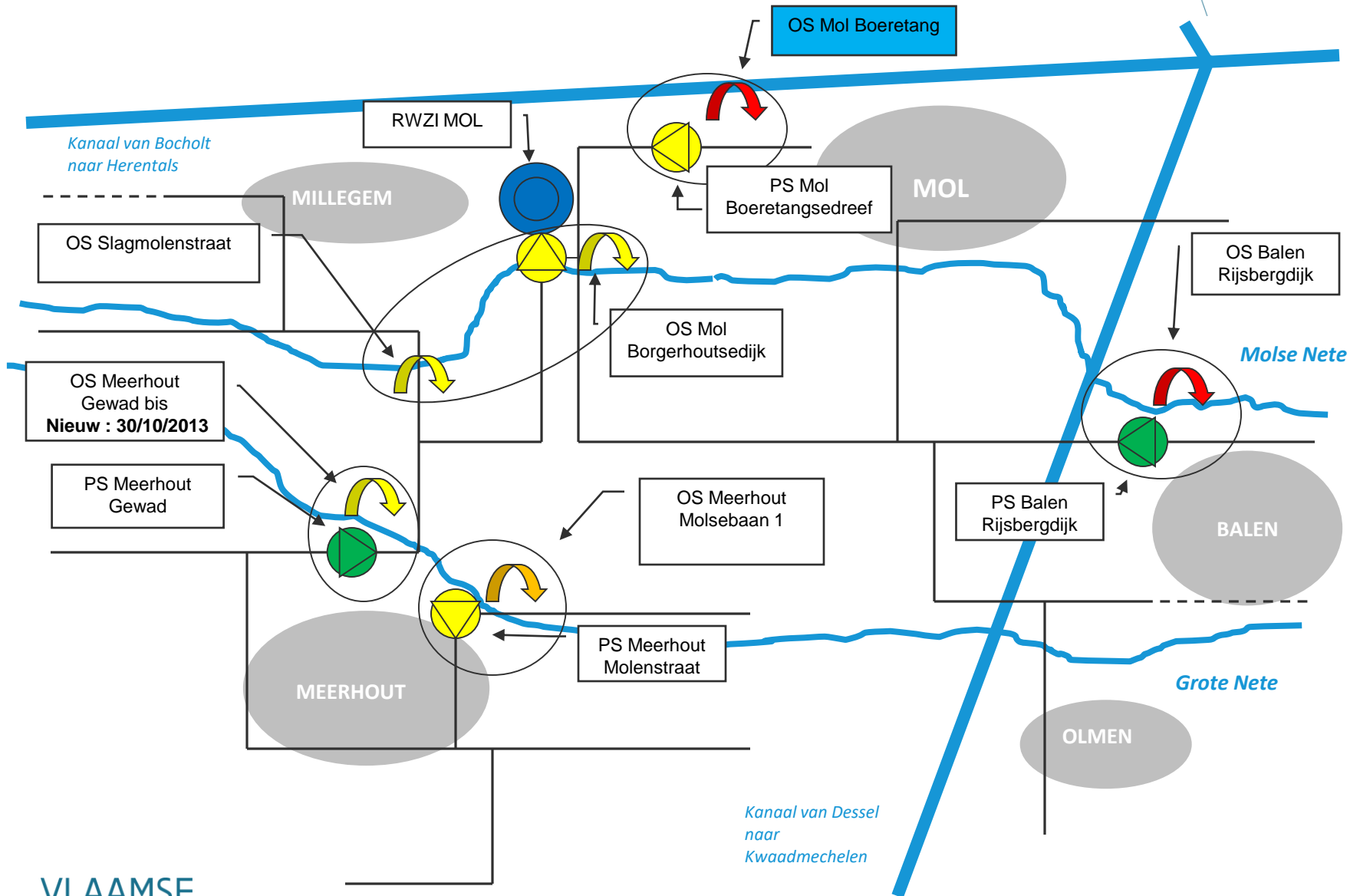
# Zuiveringsgebied Messelbroek



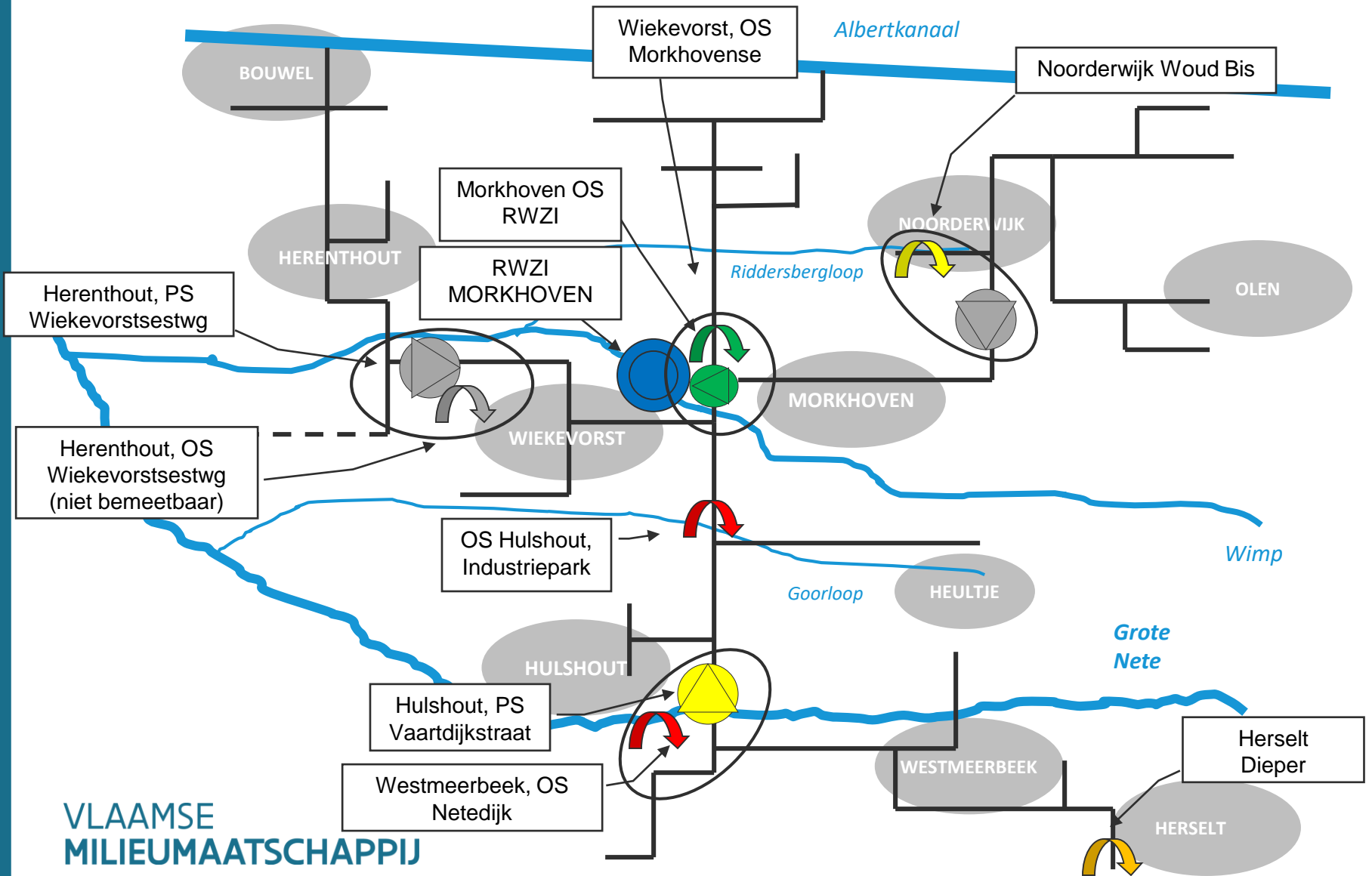
# Zuiveringsgebied Moerbeke



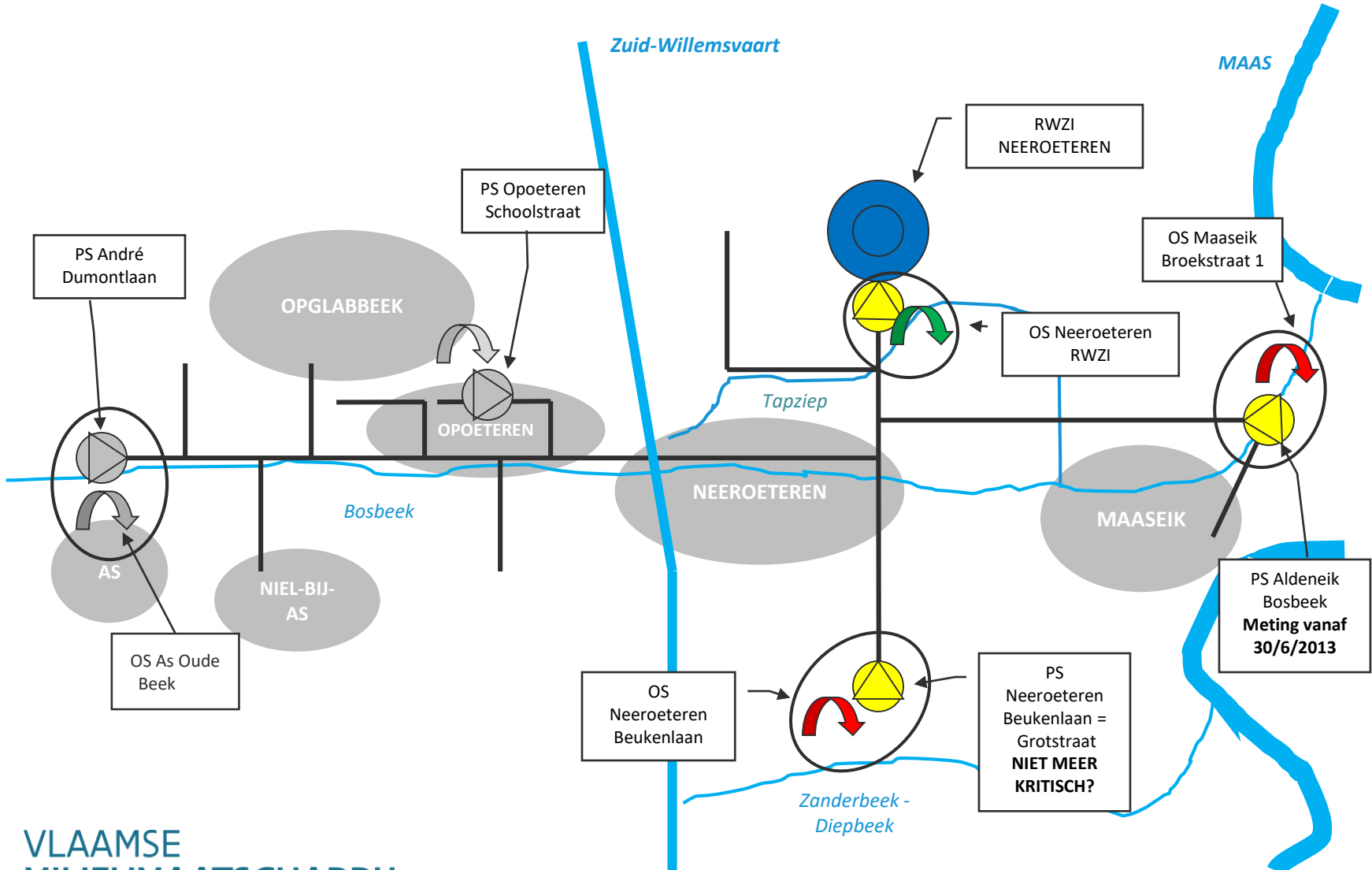
# Zuiveringsgebied Mol



# Zuiveringsgebied Morkhoven

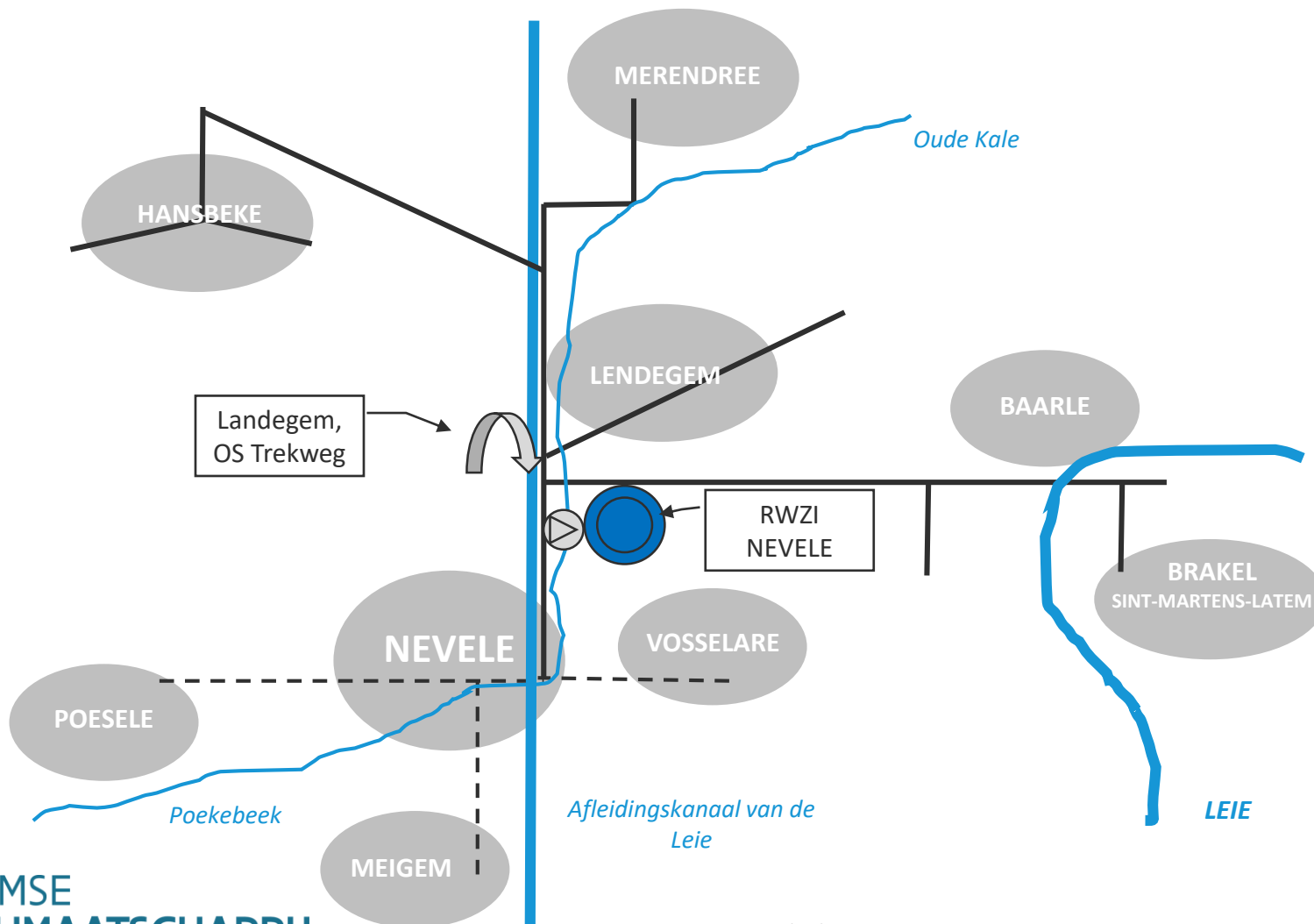


# Zuiveringsgebied Neroeteren

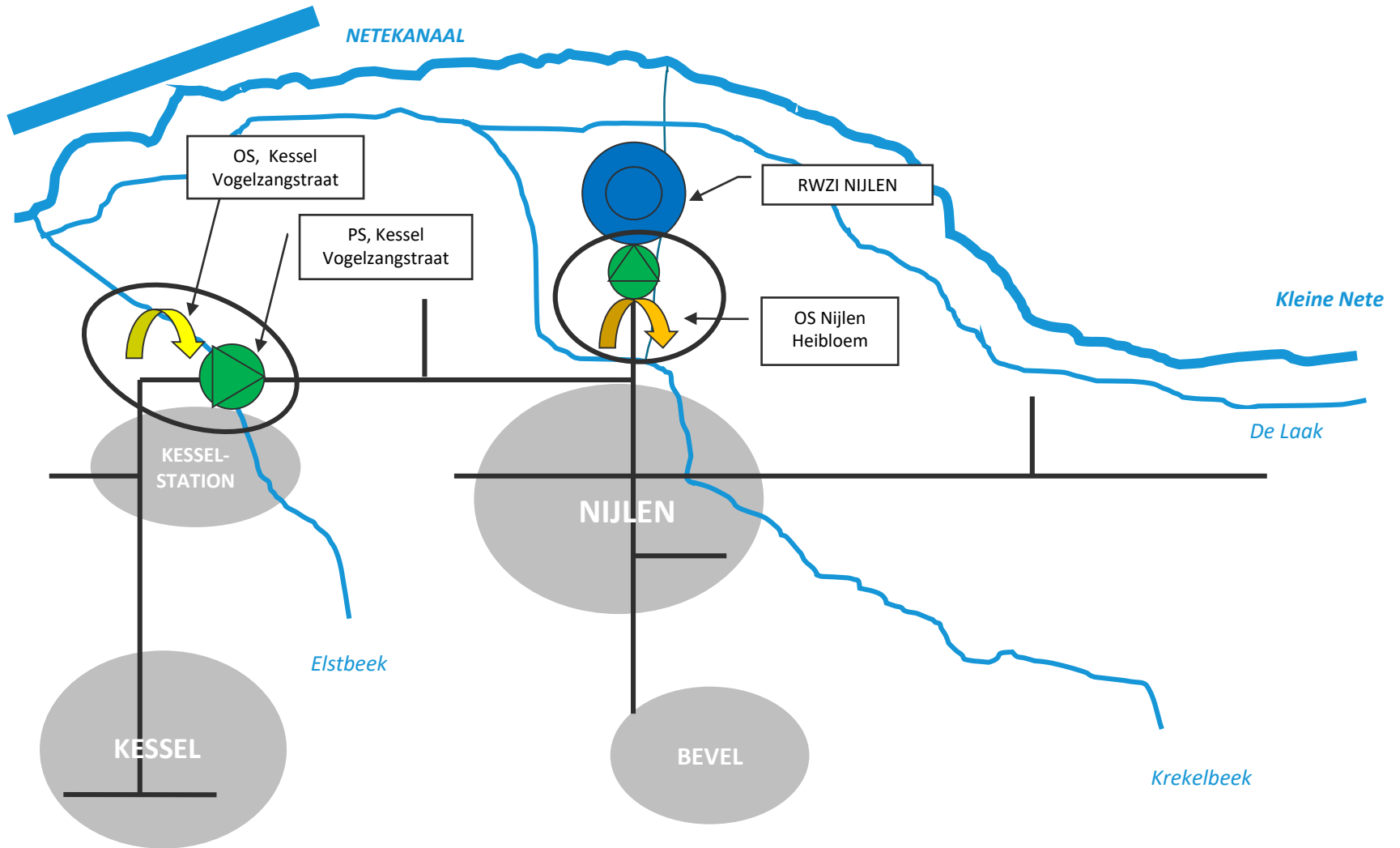


# Zuiveringsgebied Nevele

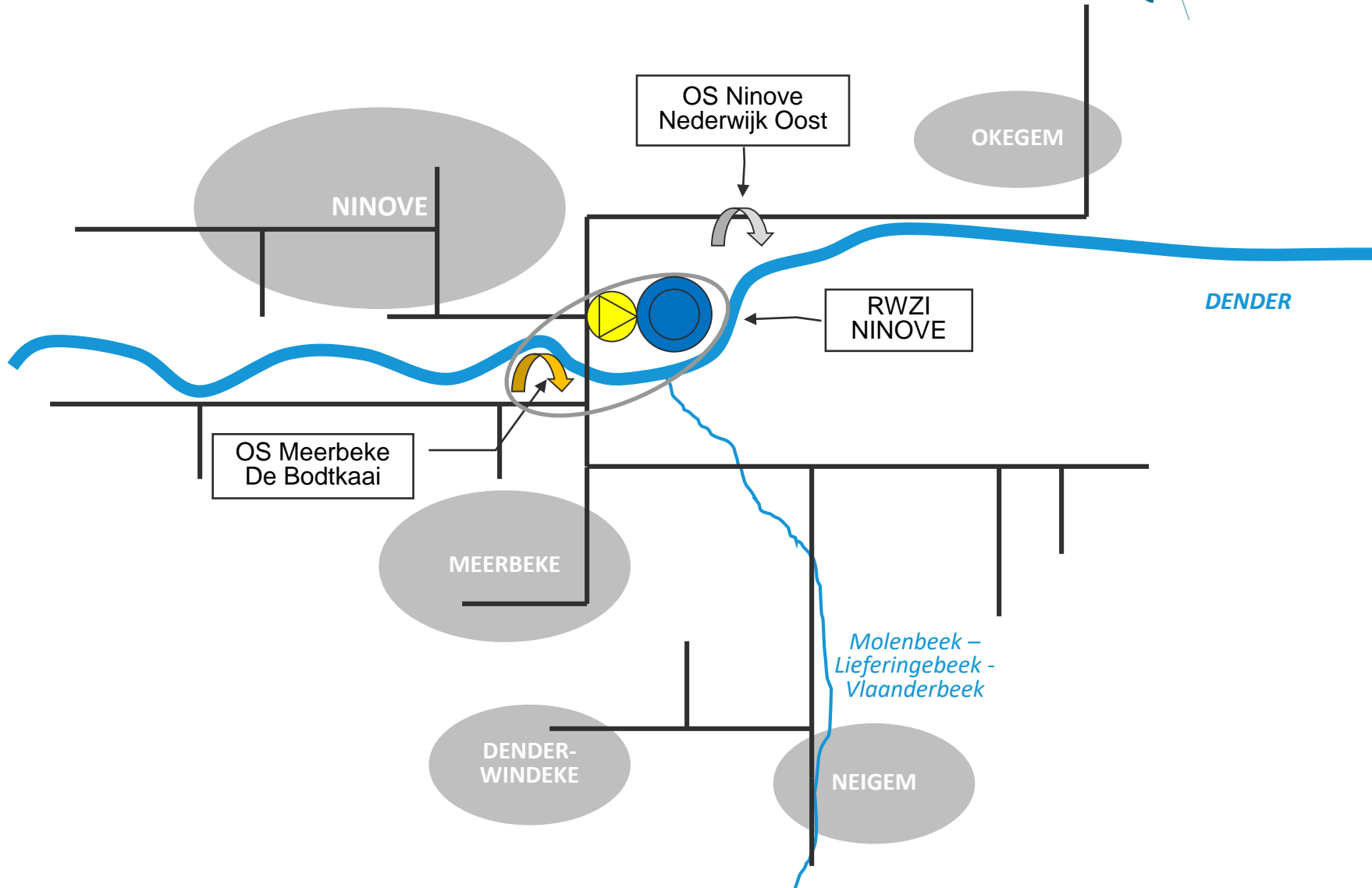
Het bepalen van de kritische PS's dient in dit ZG nog te gebeuren (fase 8).  
De PS op dit synoptisch plan worden louter ter info weergegeven.



# Zuiveringsgebied Nijlen

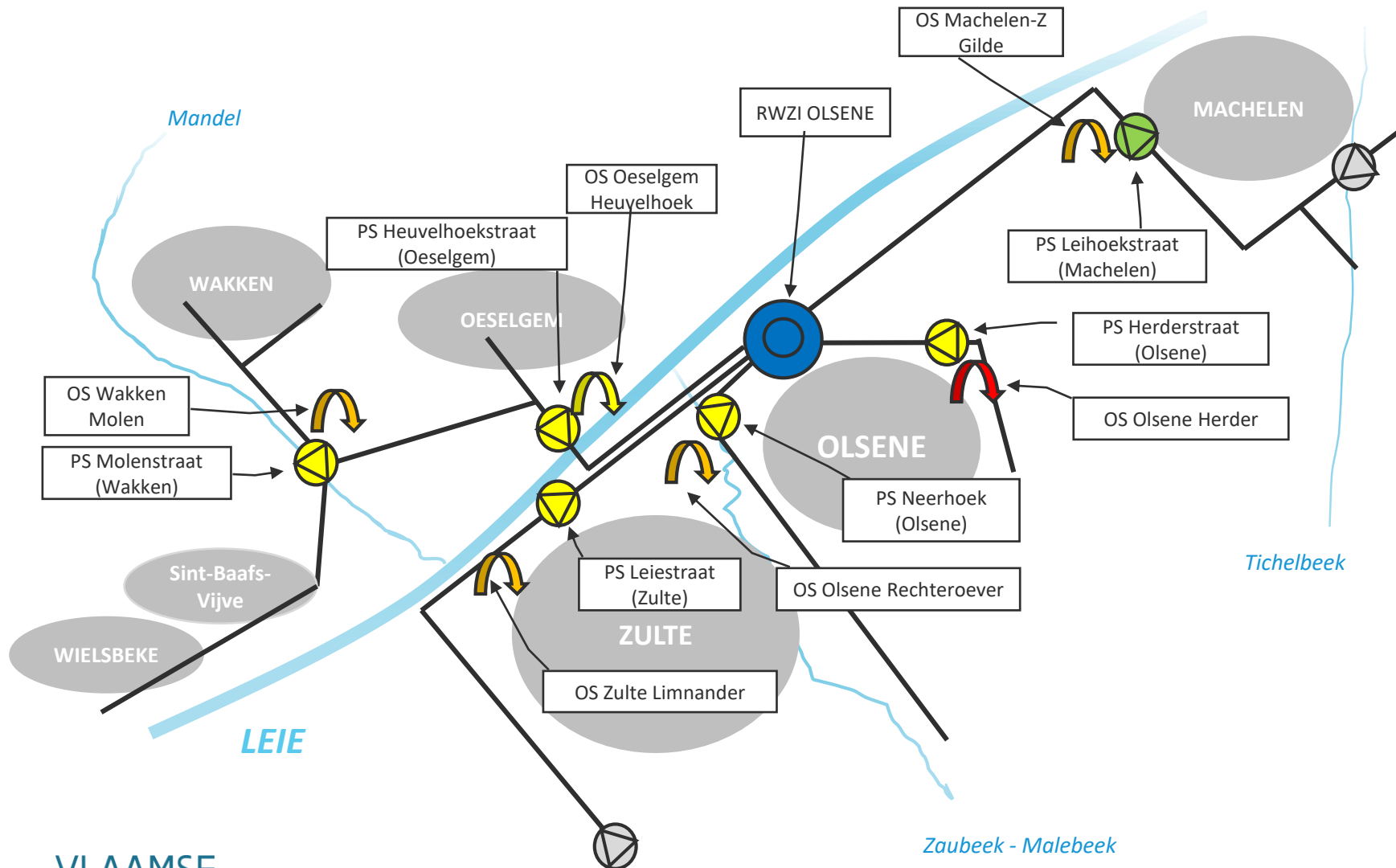


# Zuiveringsgebied Ninove

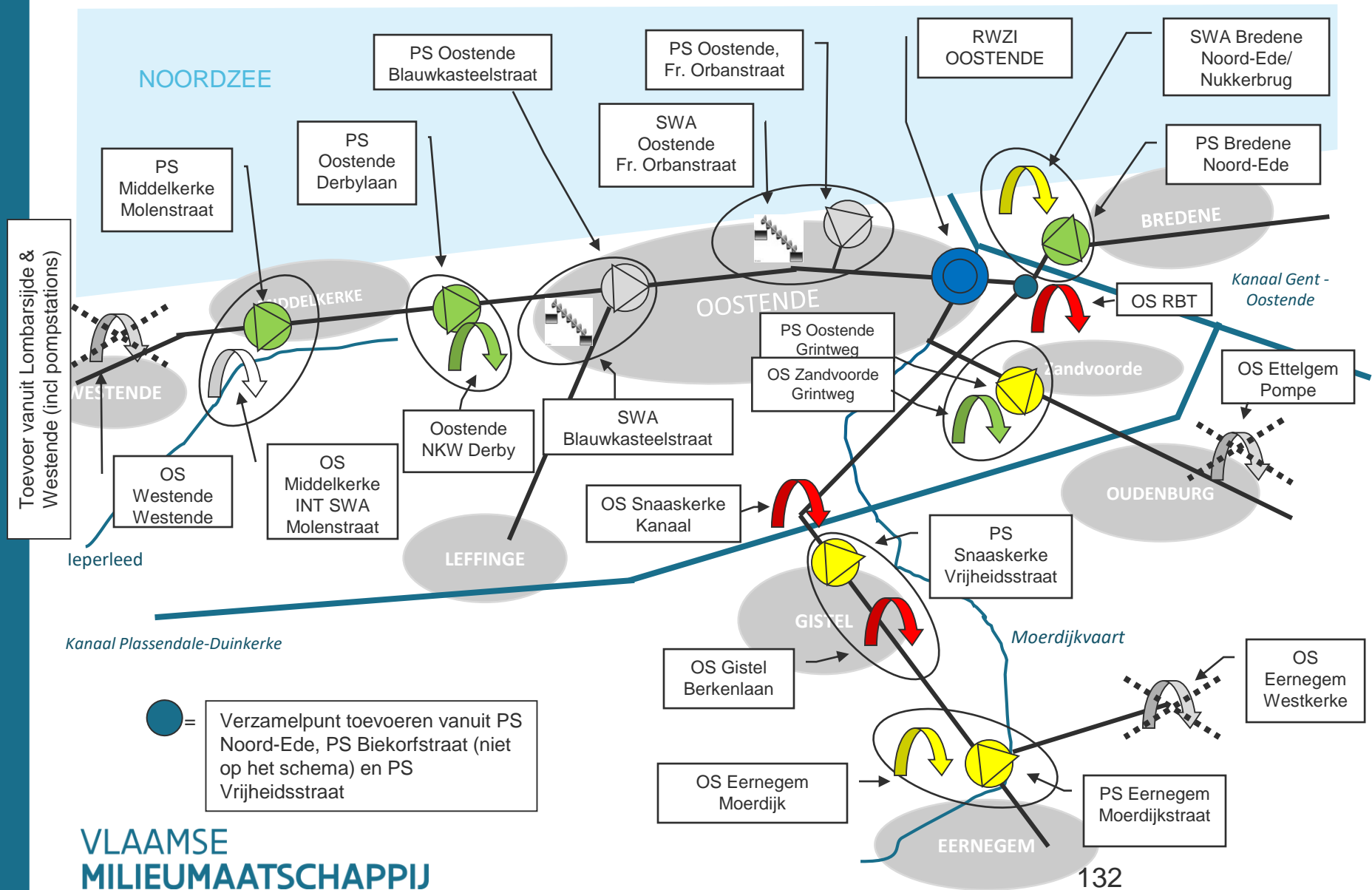




# Zuiveringsgebied Olsene

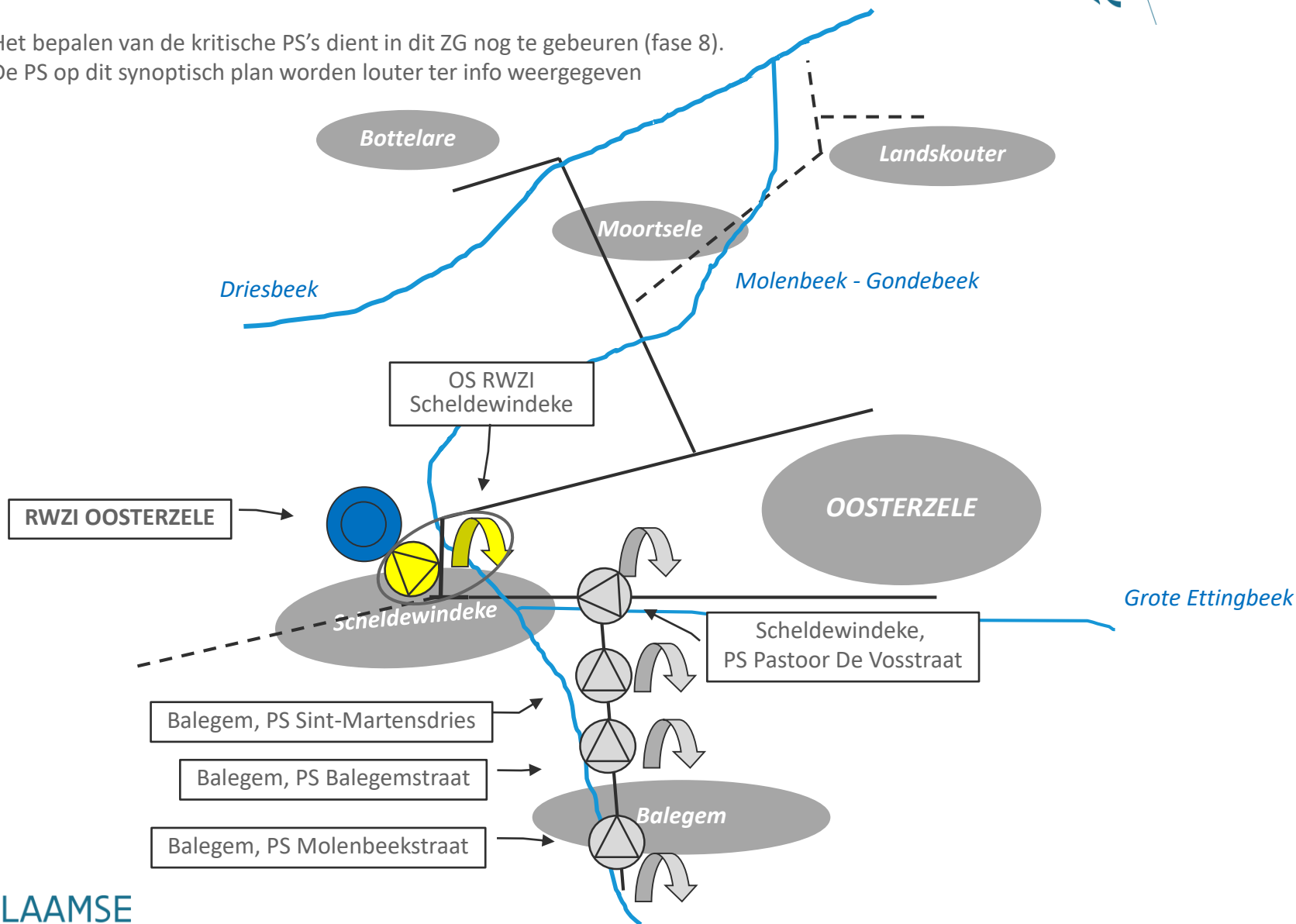


# Zuiveringsgebied Oostende

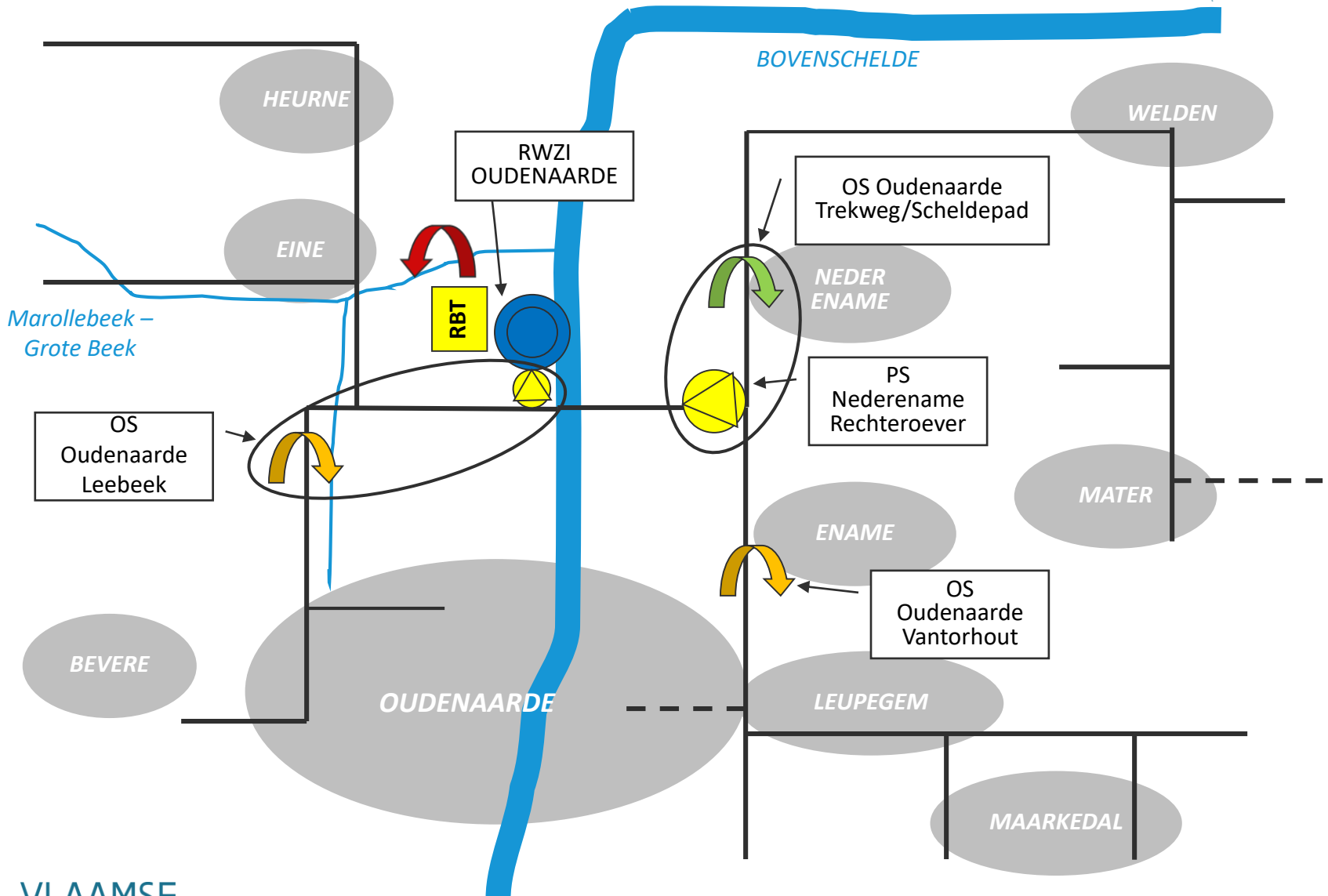


# Zuiveringsgebied Oosterzele

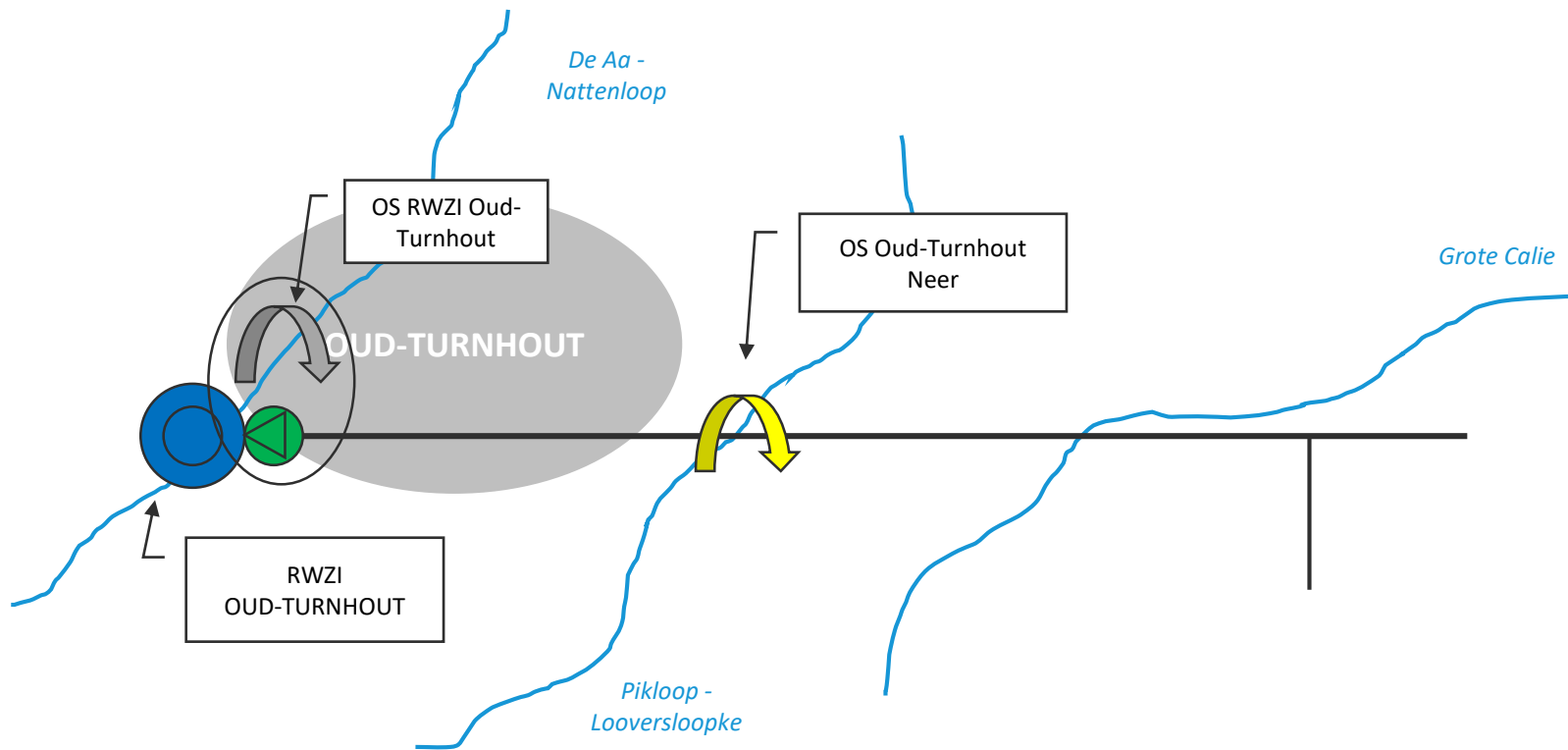
Het bepalen van de kritische PS's dient in dit ZG nog te gebeuren (fase 8).  
De PS op dit synoptisch plan worden louter ter info weergegeven



# Zuiveringsgebied Oudenaarde

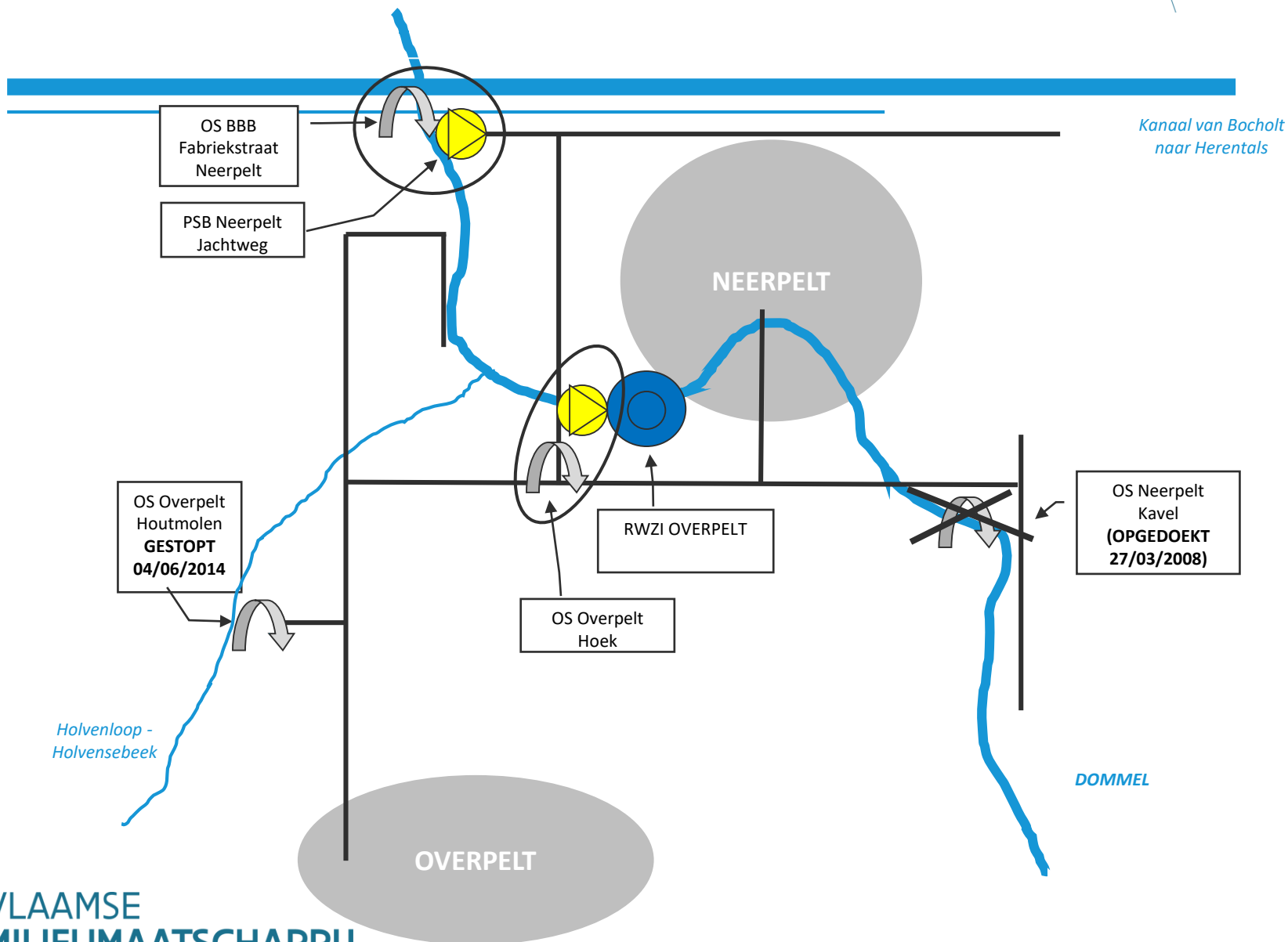


# Zuiveringsgebied Oud-Turnhout

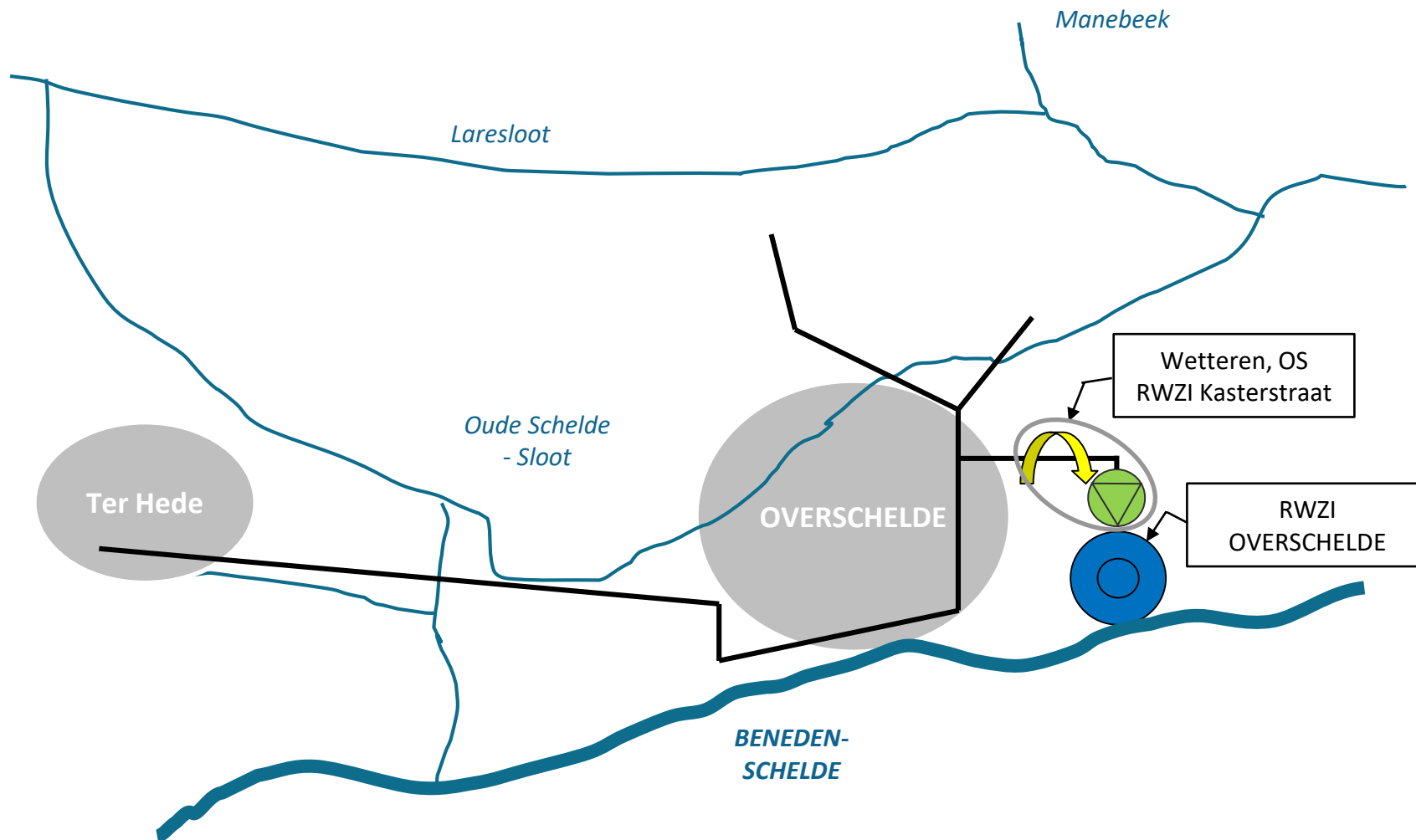




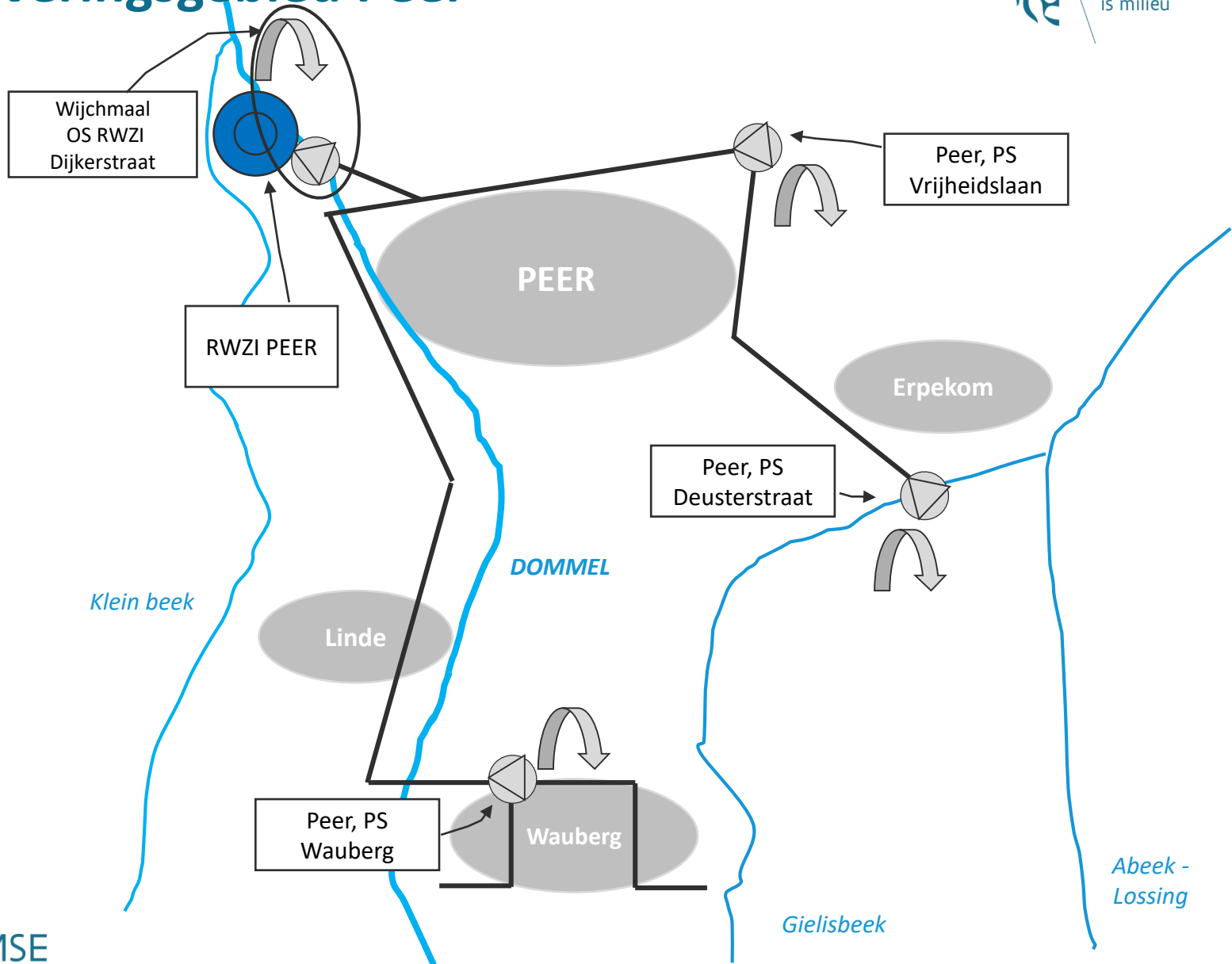
# Zuiveringsgebied Overpelt



# Zuiveringsgebied Overschelde

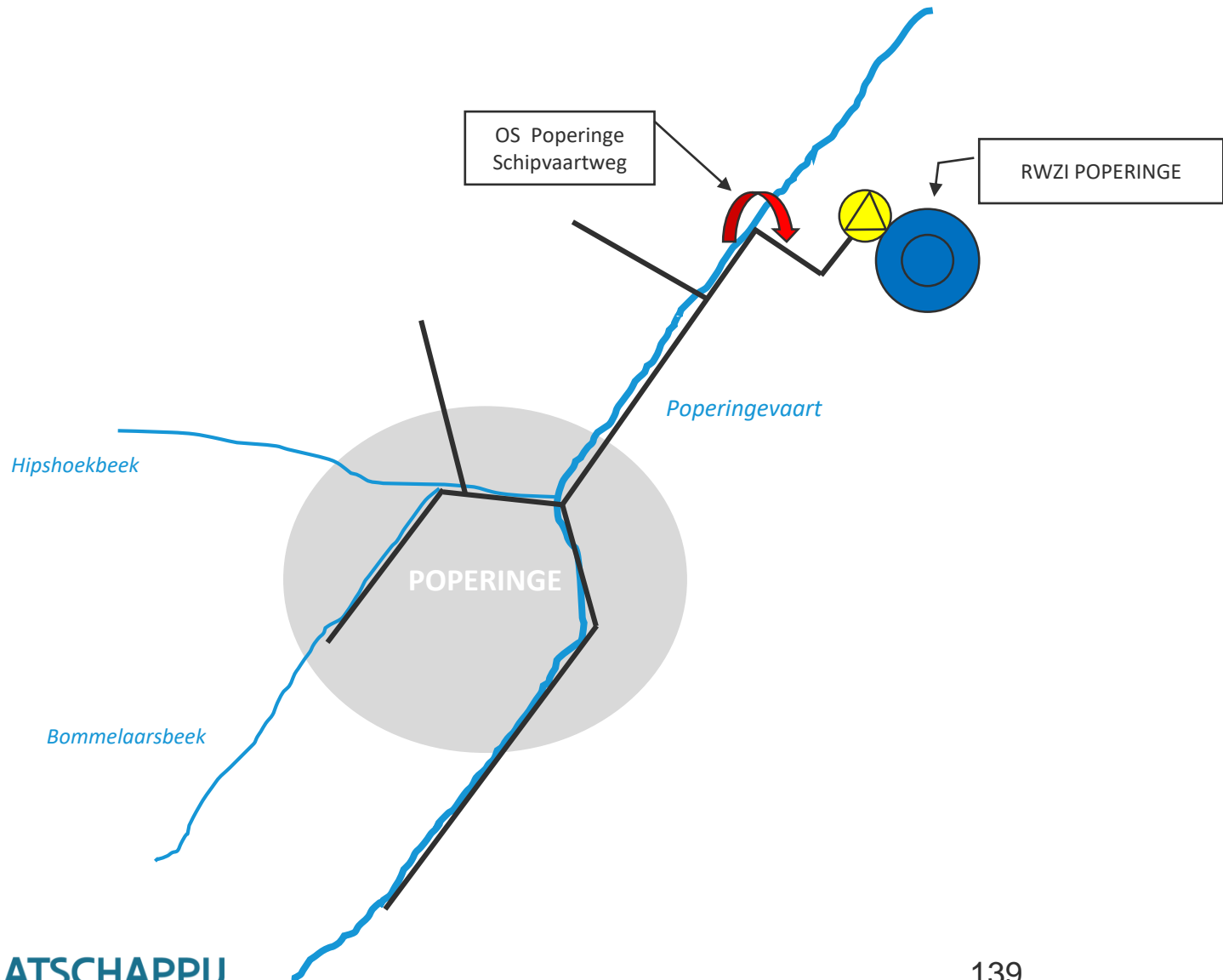


# Zuiveringsgebied Peer

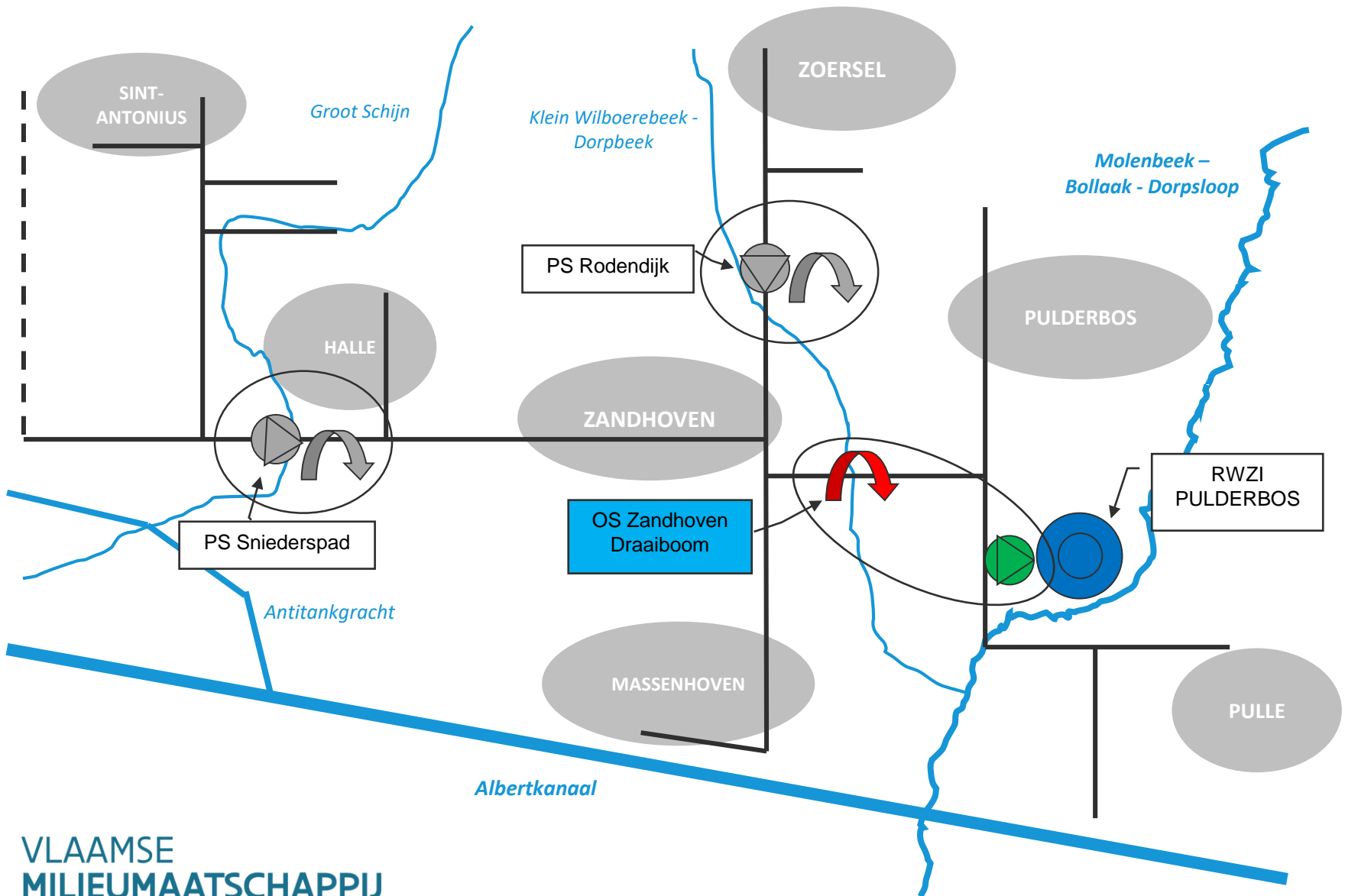




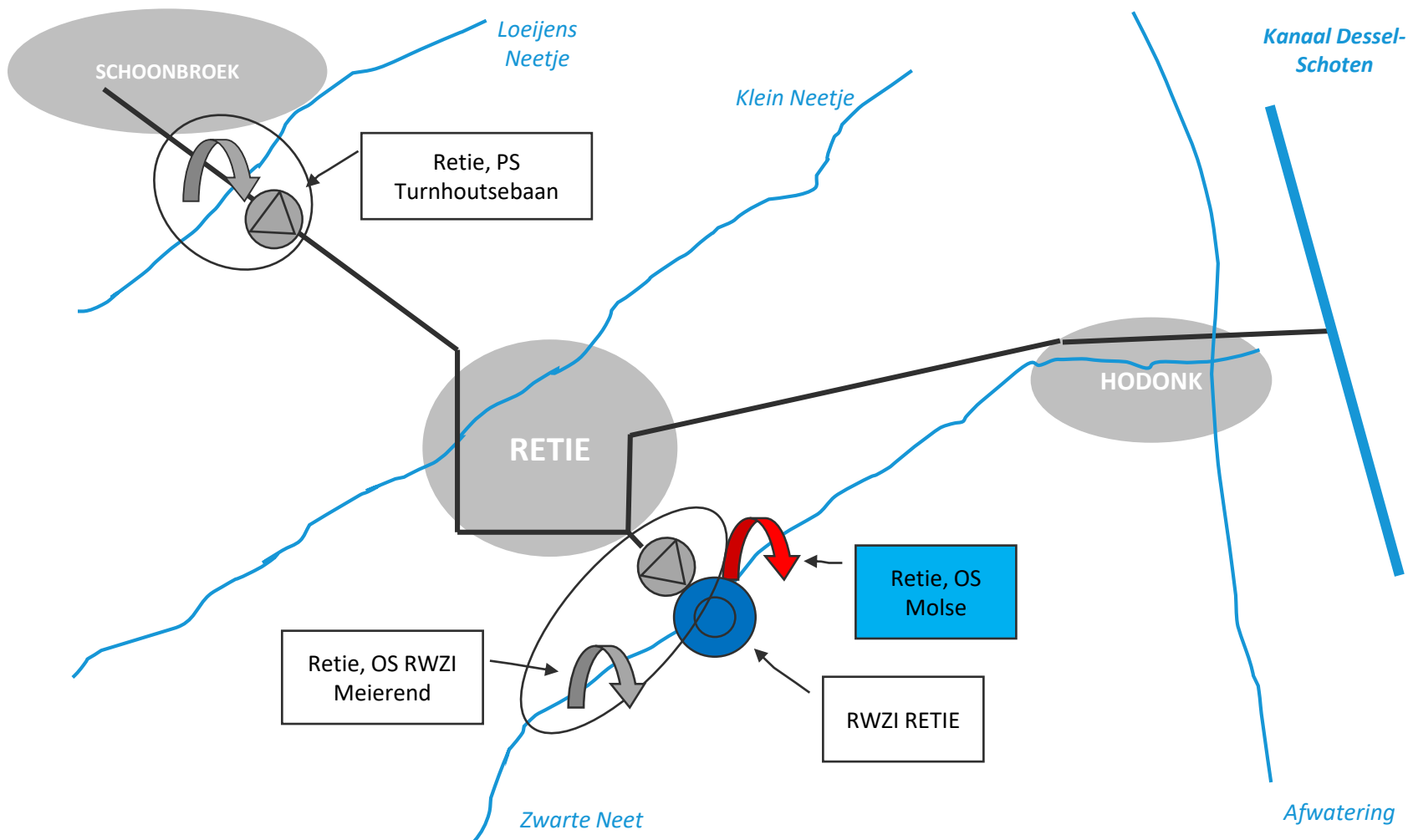
# Zuiveringsgebied Poperinge



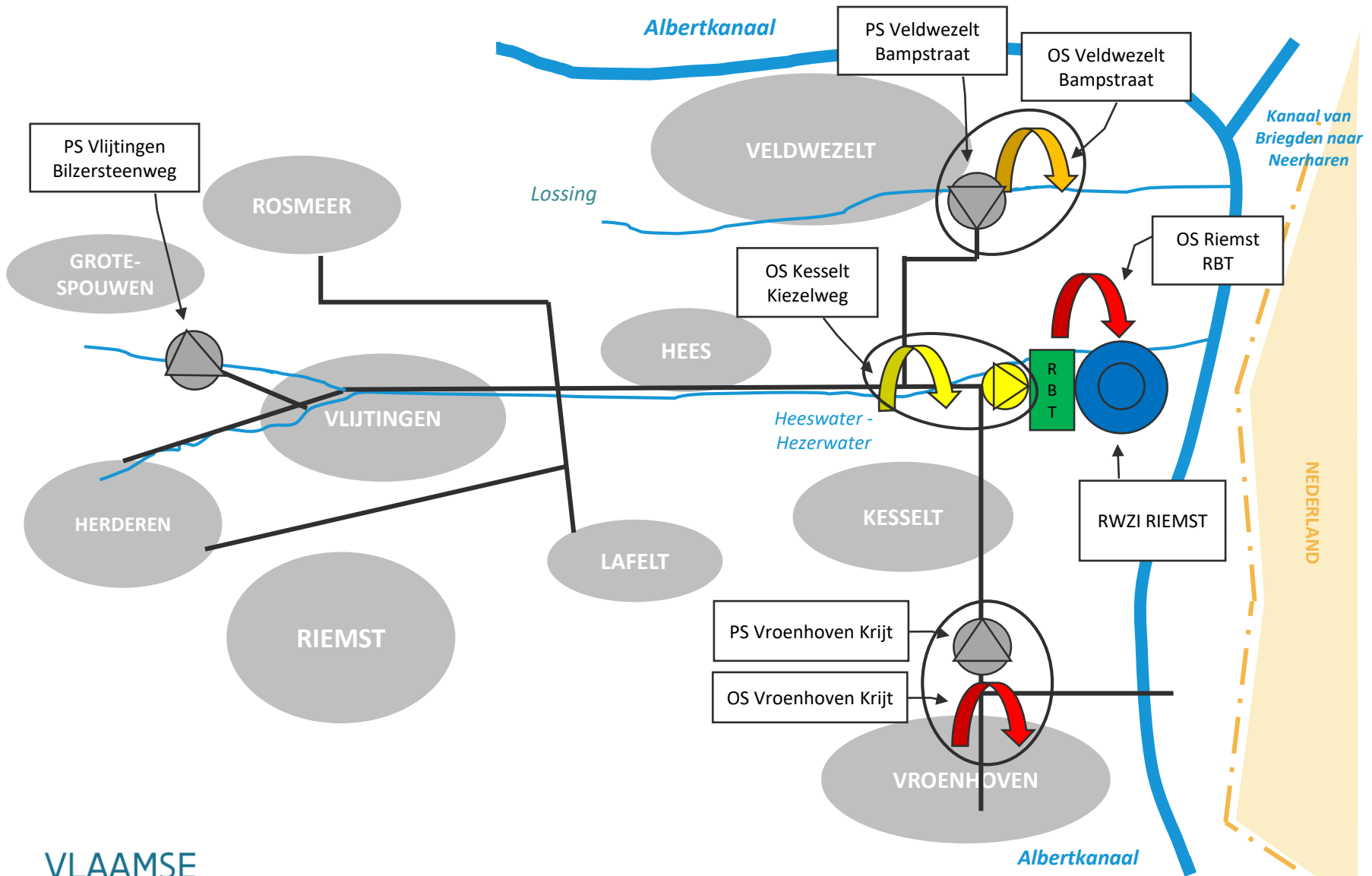
# Zuiveringsgebied Pulderbos



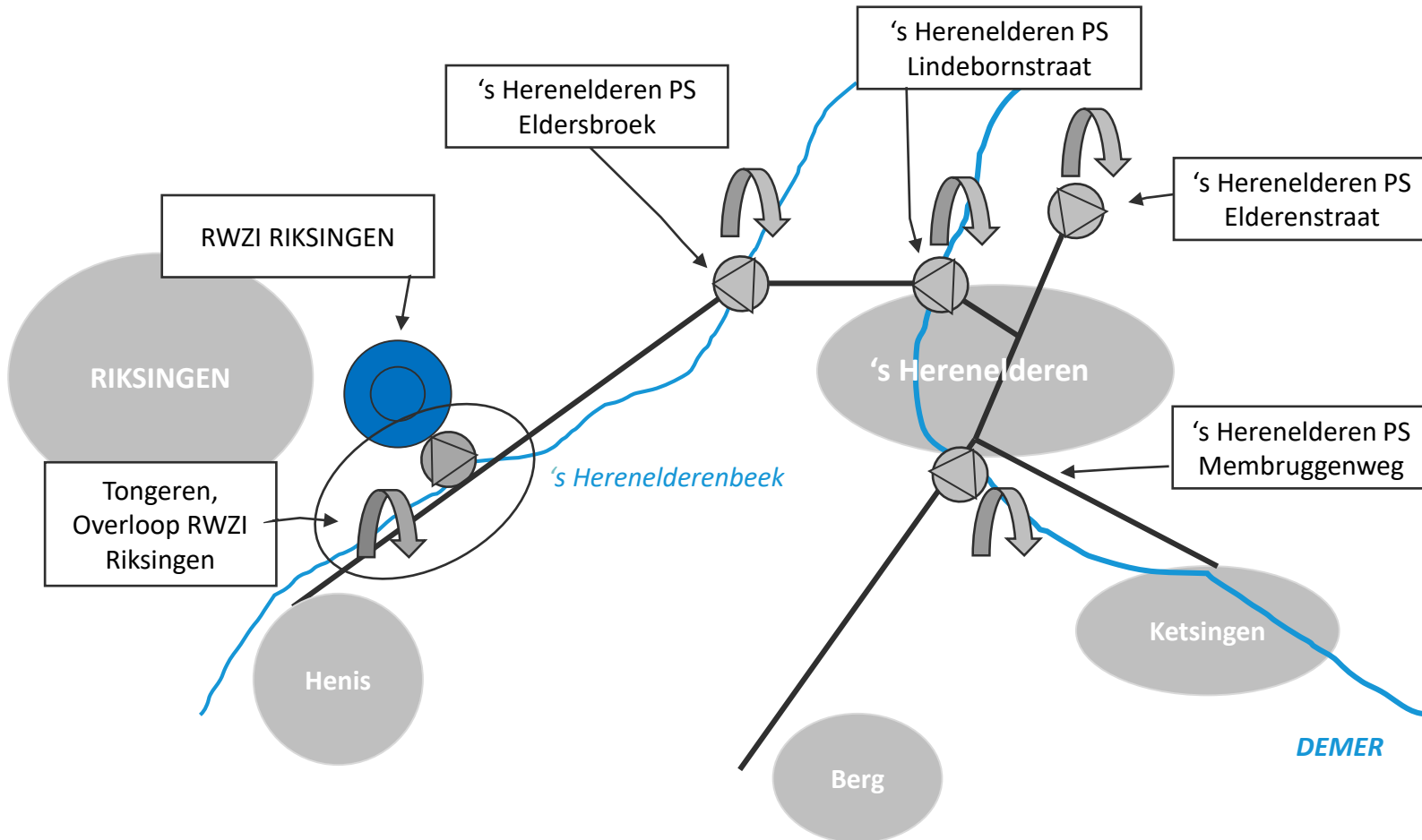
# Zuiveringsgebied Retie



# Zuiveringsgebied Riemst

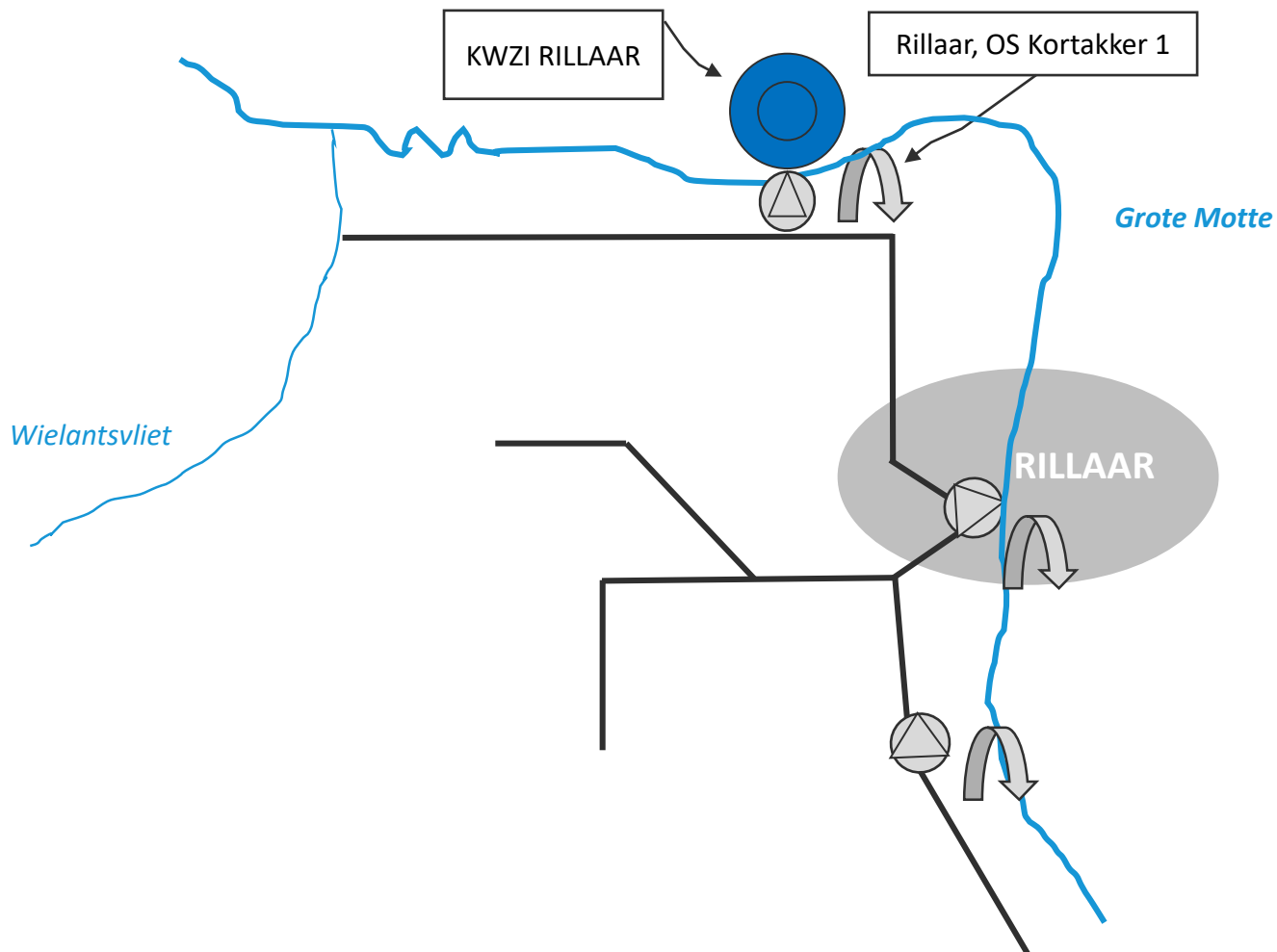


# Zuiveringsgebied Riksinge

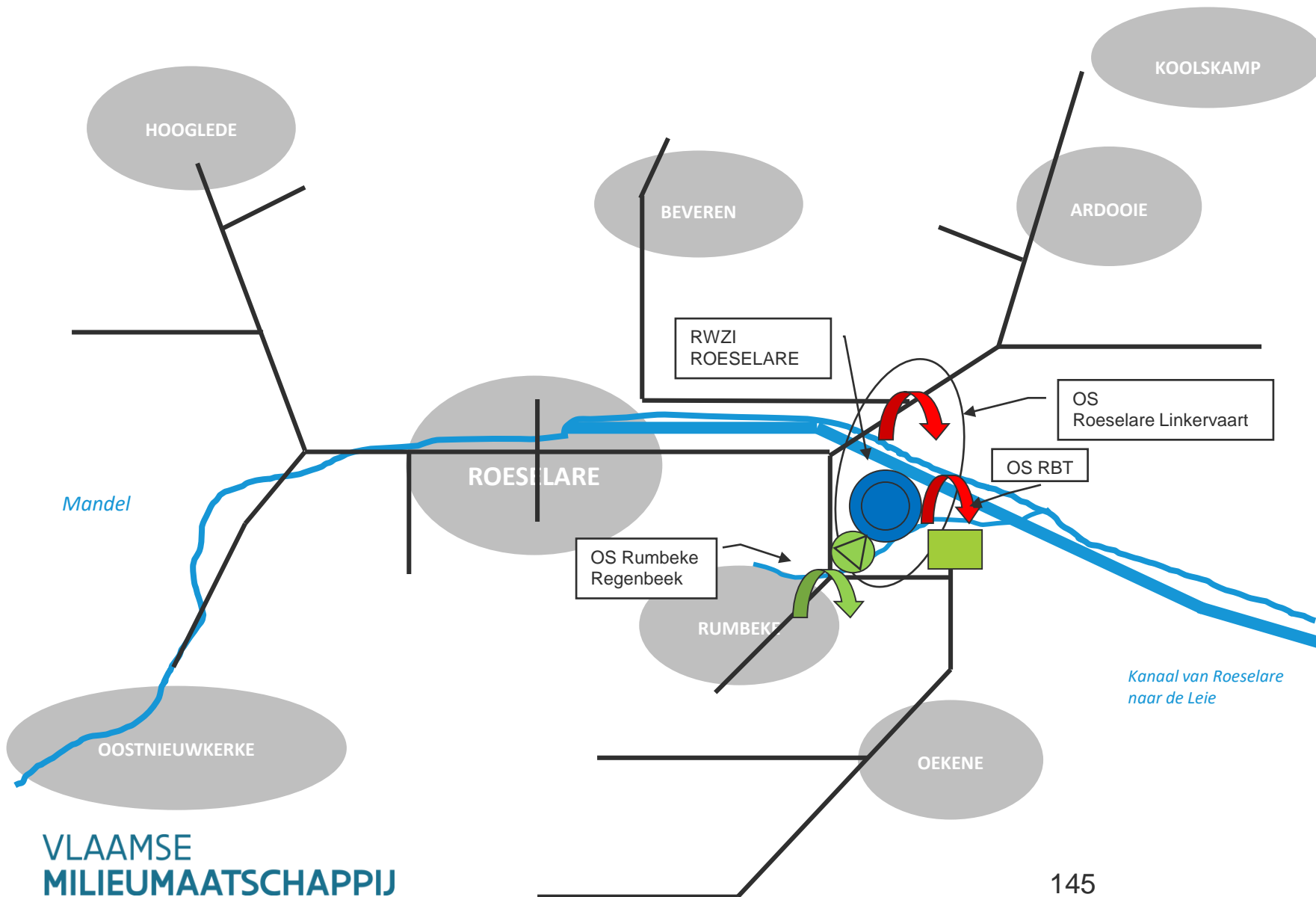


De pompstations worden enkel ter informatie opgenomen., dit zijn geen kritische pompstations.

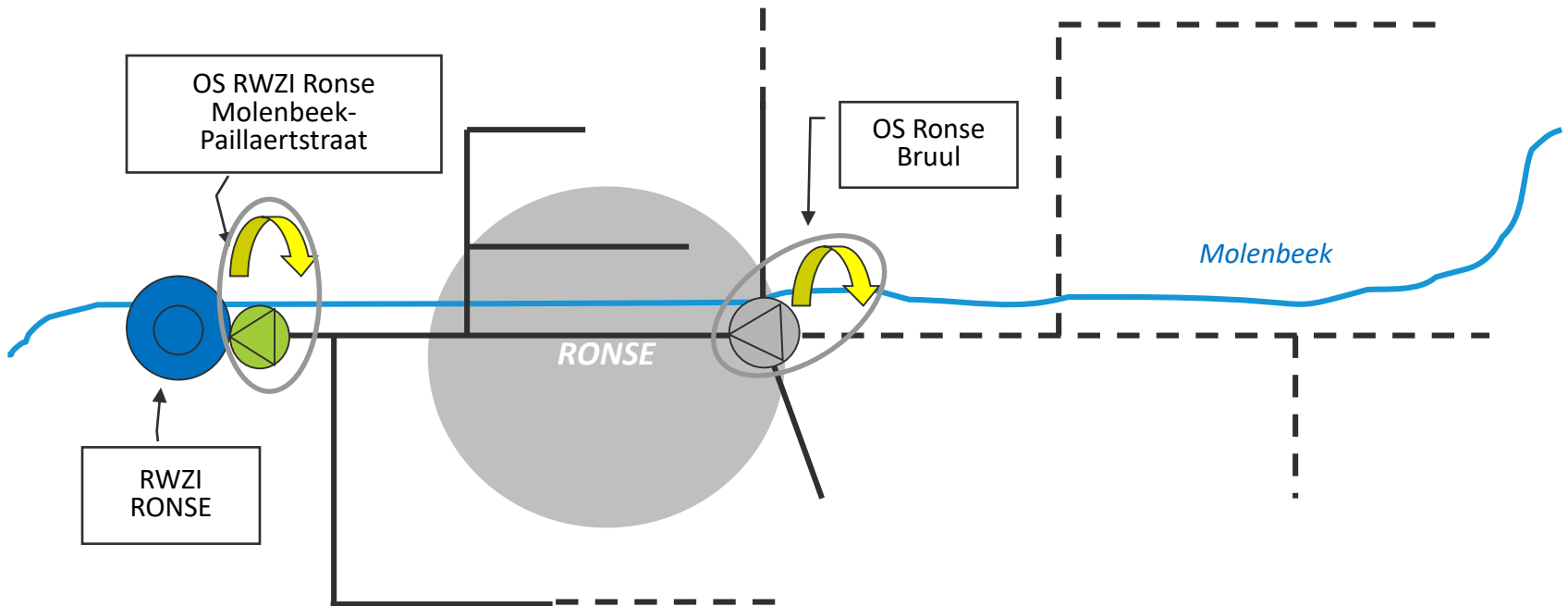
# Zuiveringsgebied Rillaar



# Zuiveringsgebied Roeselare

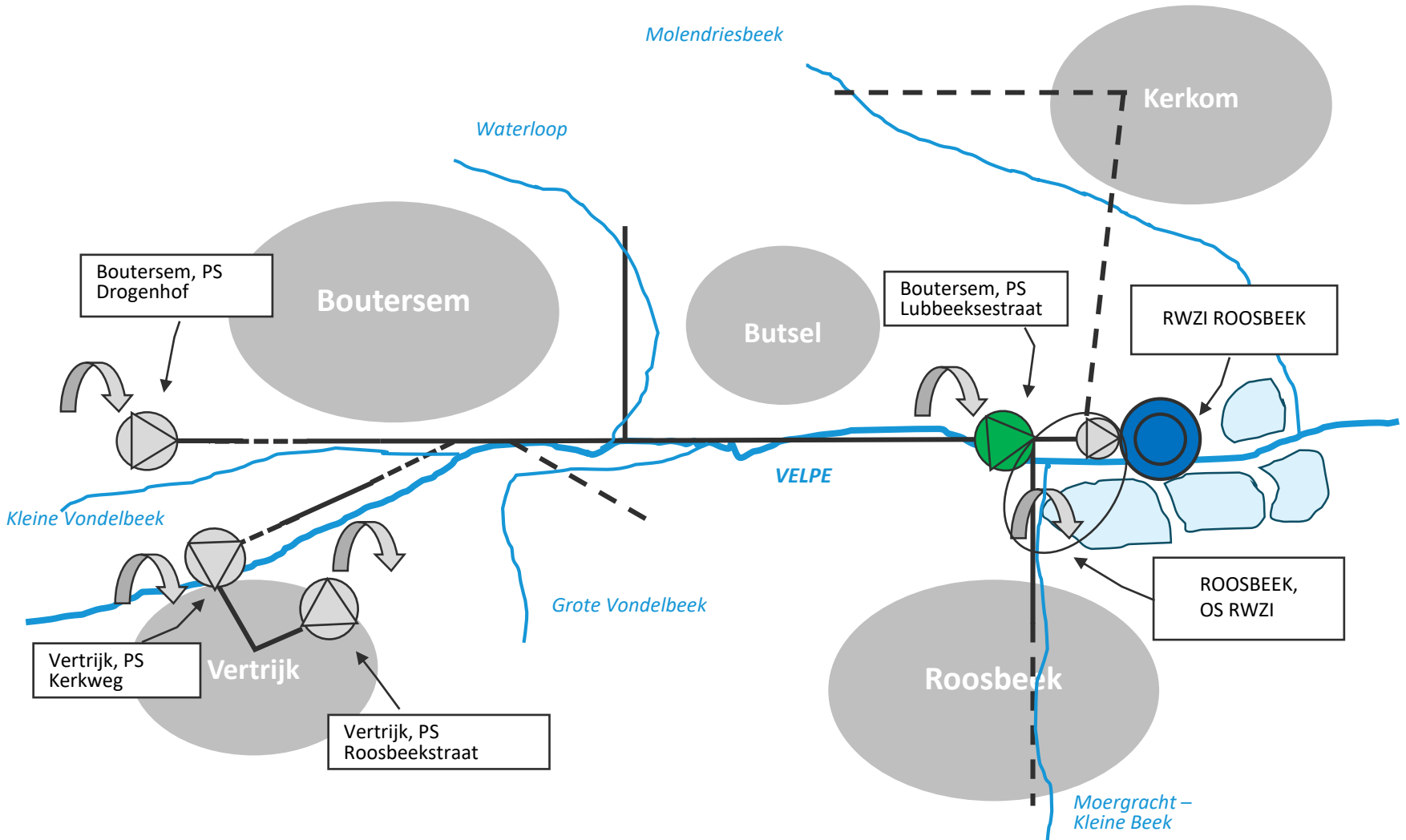


# Zuiveringsgebied Ronse

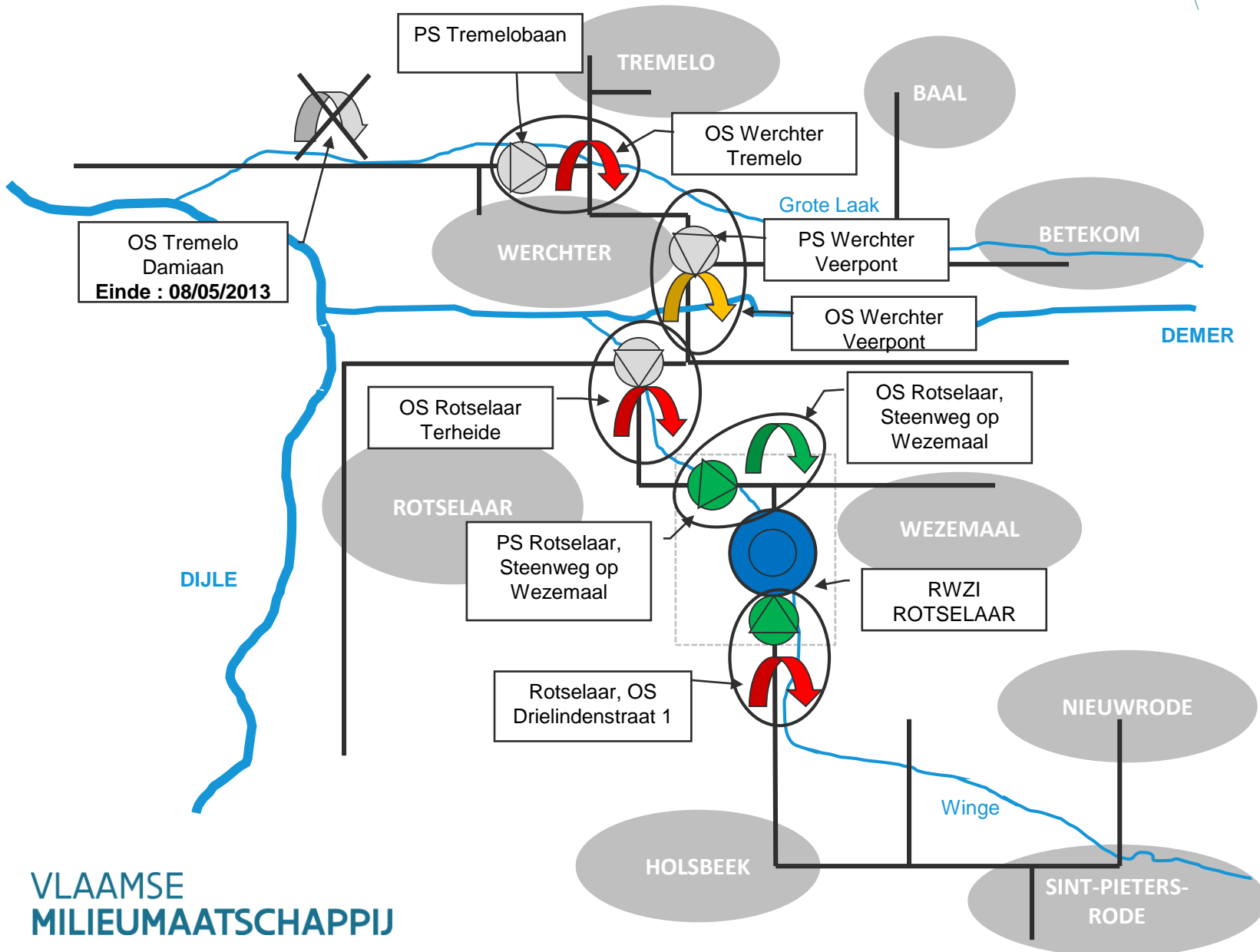




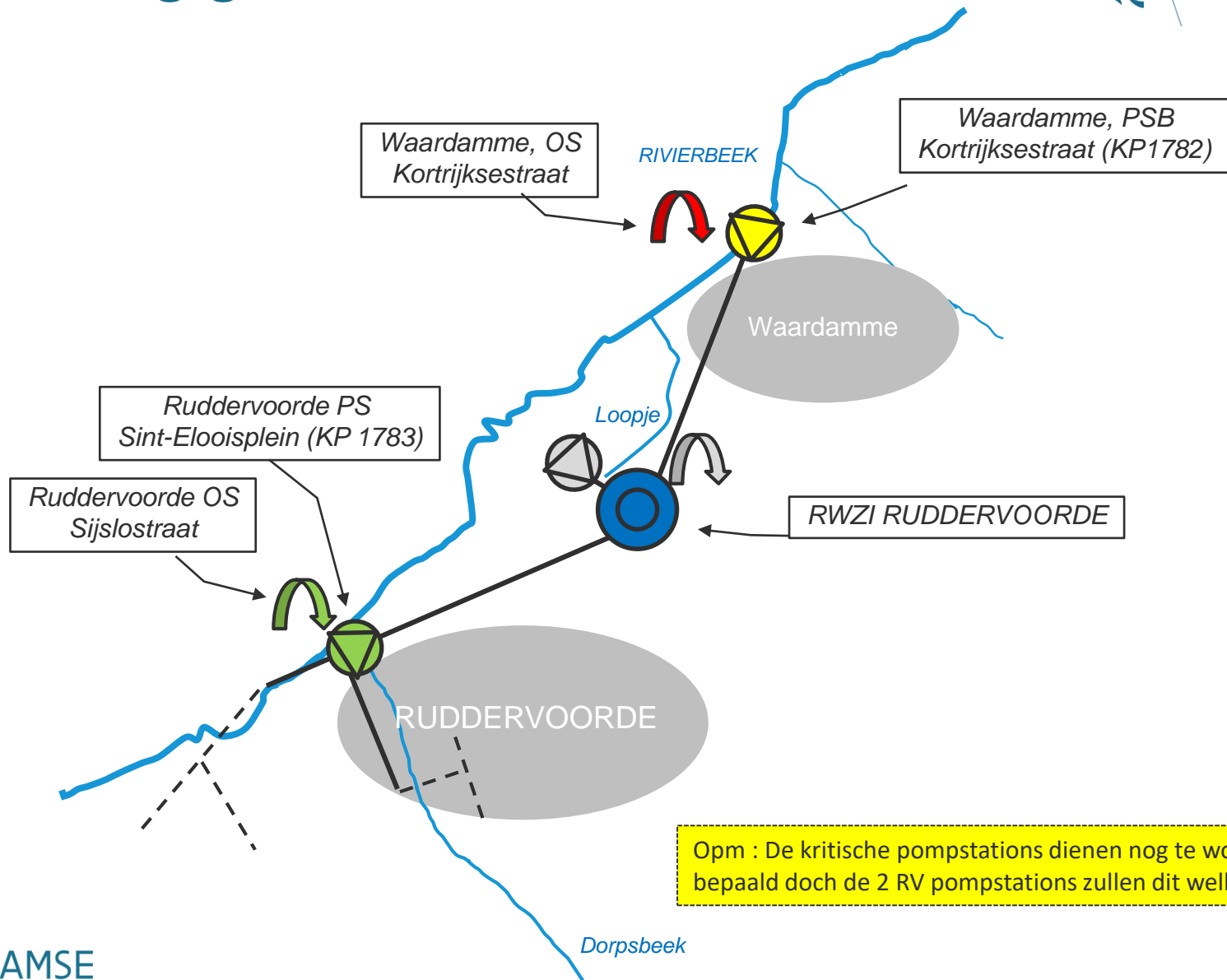
# Zuiveringsgebied Roosbeek



# Zuiveringsgebied Rotselaar

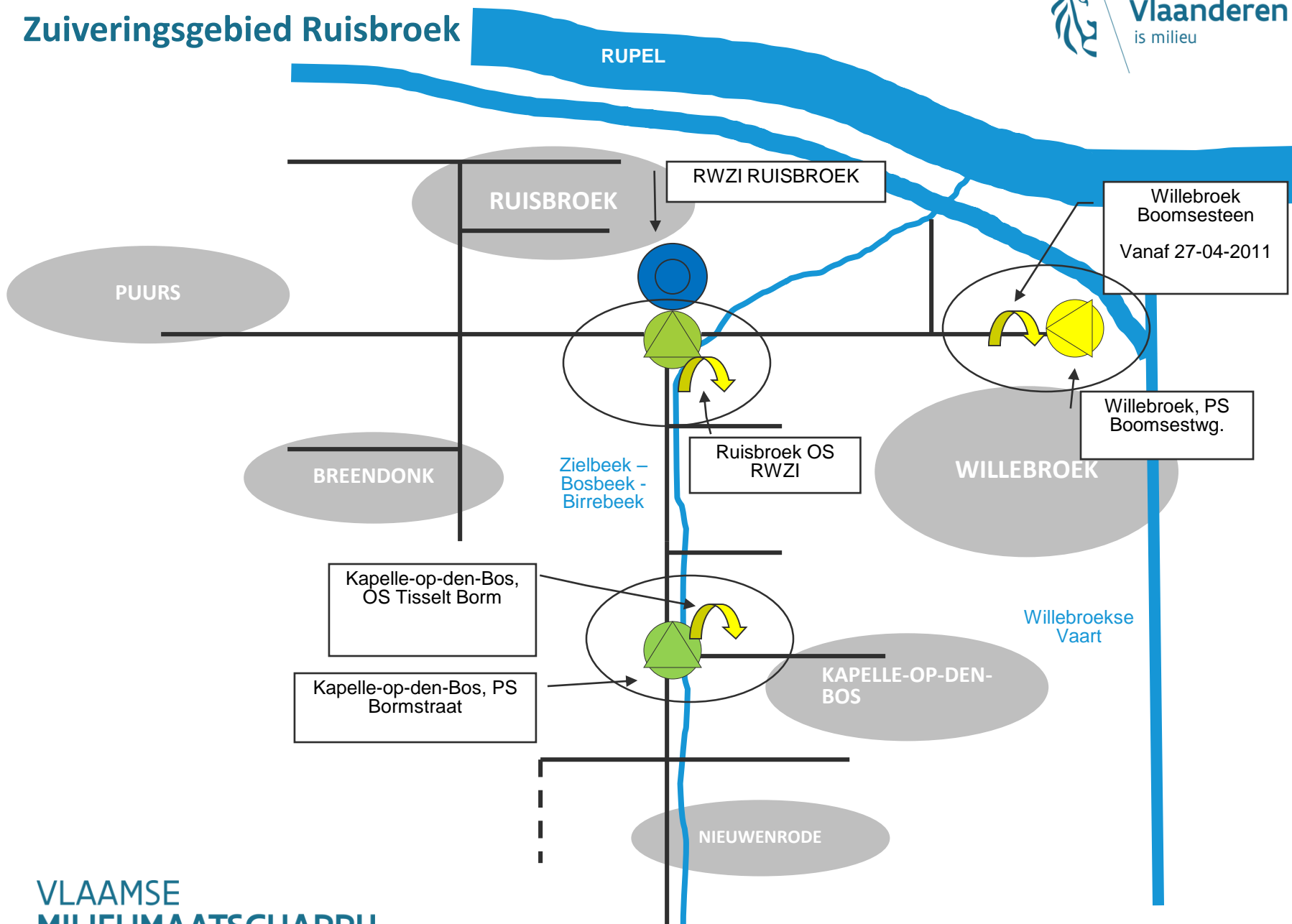


# Zuiveringsgebied Ruddervoorde



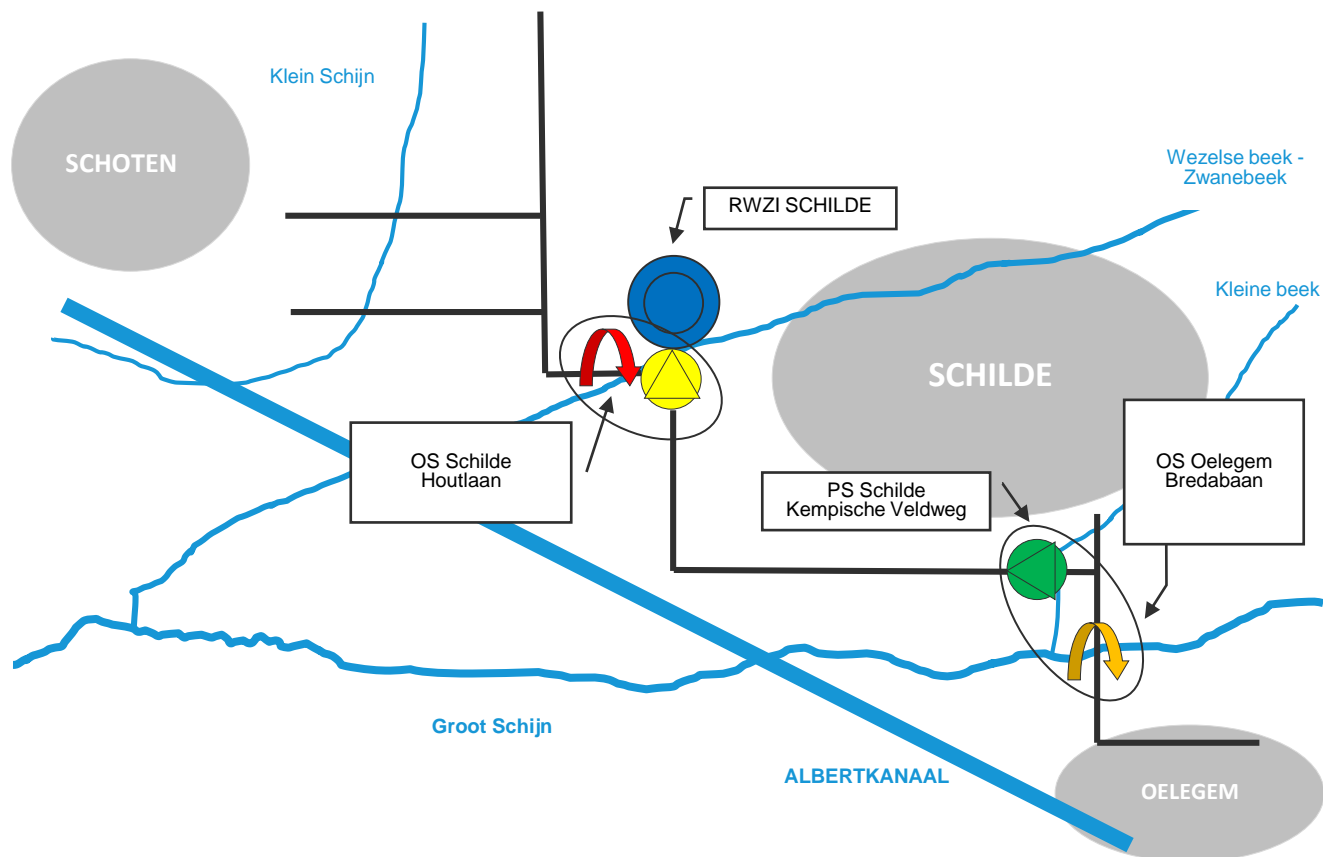
Opm : De kritische pompstations dienen nog te worden bepaald doch de 2 RV pompstations zullen dit wellicht zijn.

# Zuiveringsgebied Ruisbroek





# Zuiveringsgebied Schilde

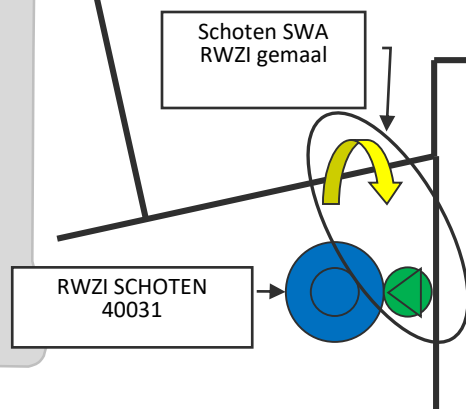




# Zuiveringsgebied Schoten

MERKSEM

SCHOTEN

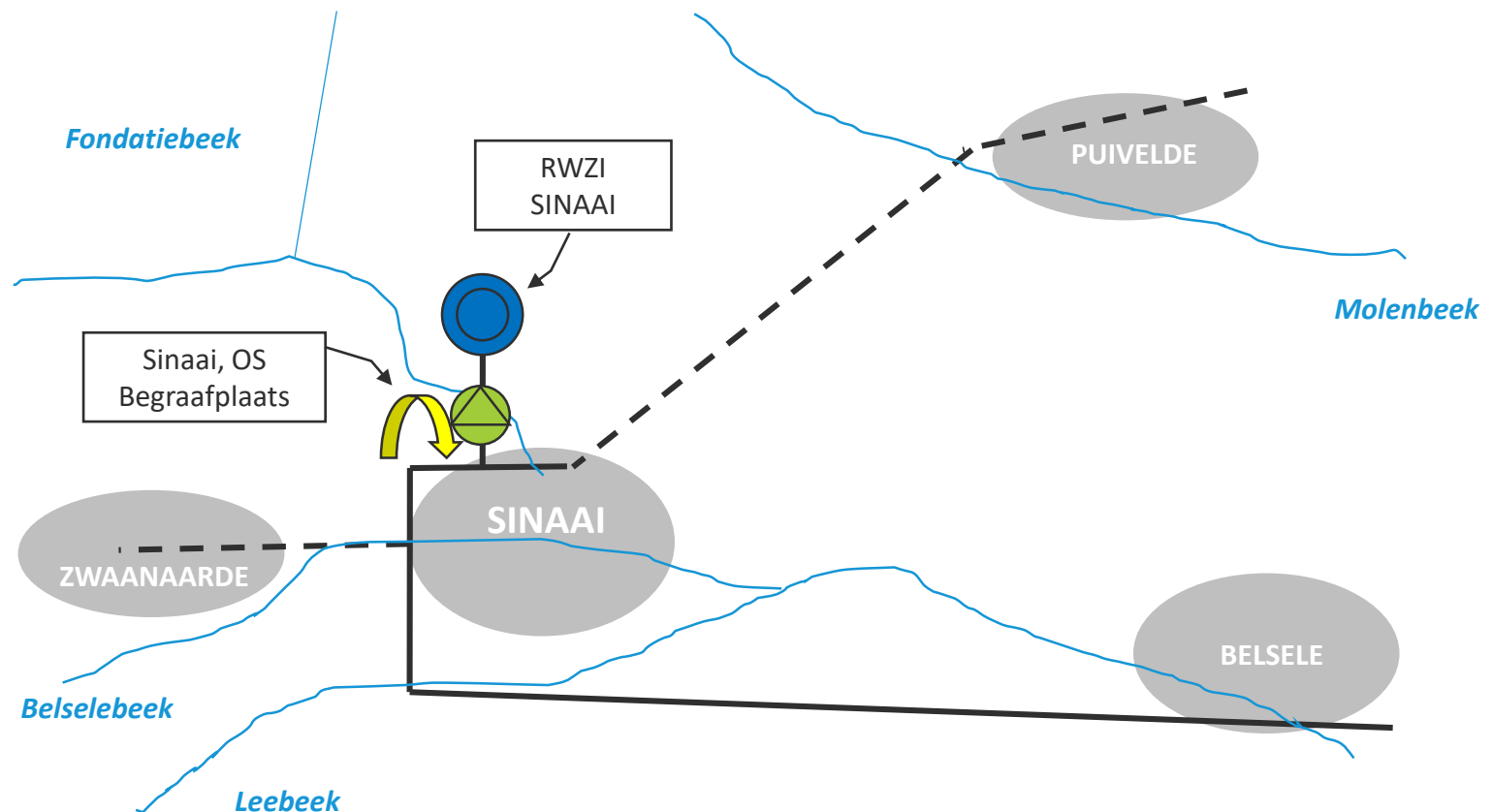


Albertkanaal

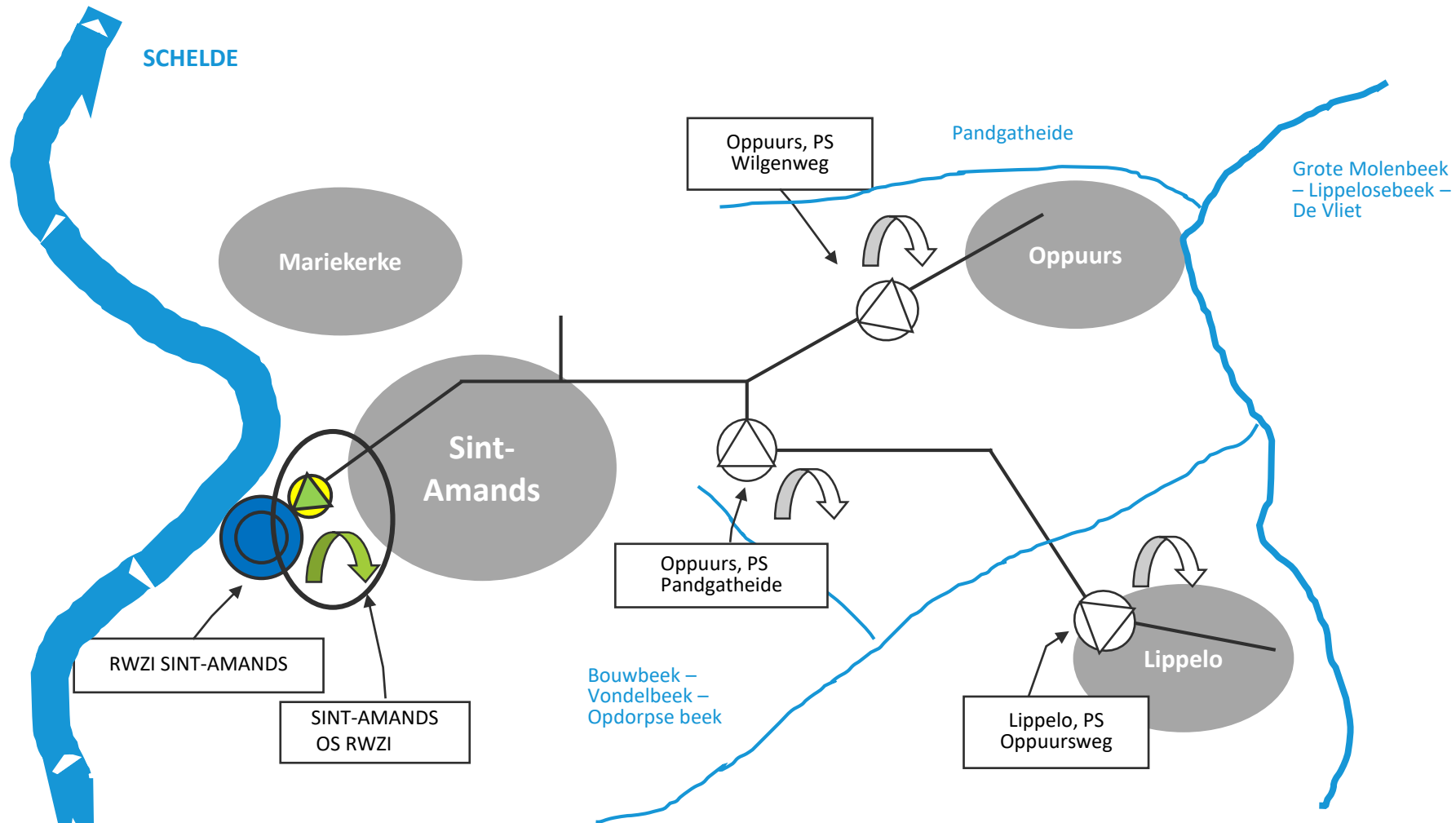
Klein Schijn

# Zuiveringsgebied Sinaai

Het bepalen van de kritische PS's dient in dit ZG nog te gebeuren.

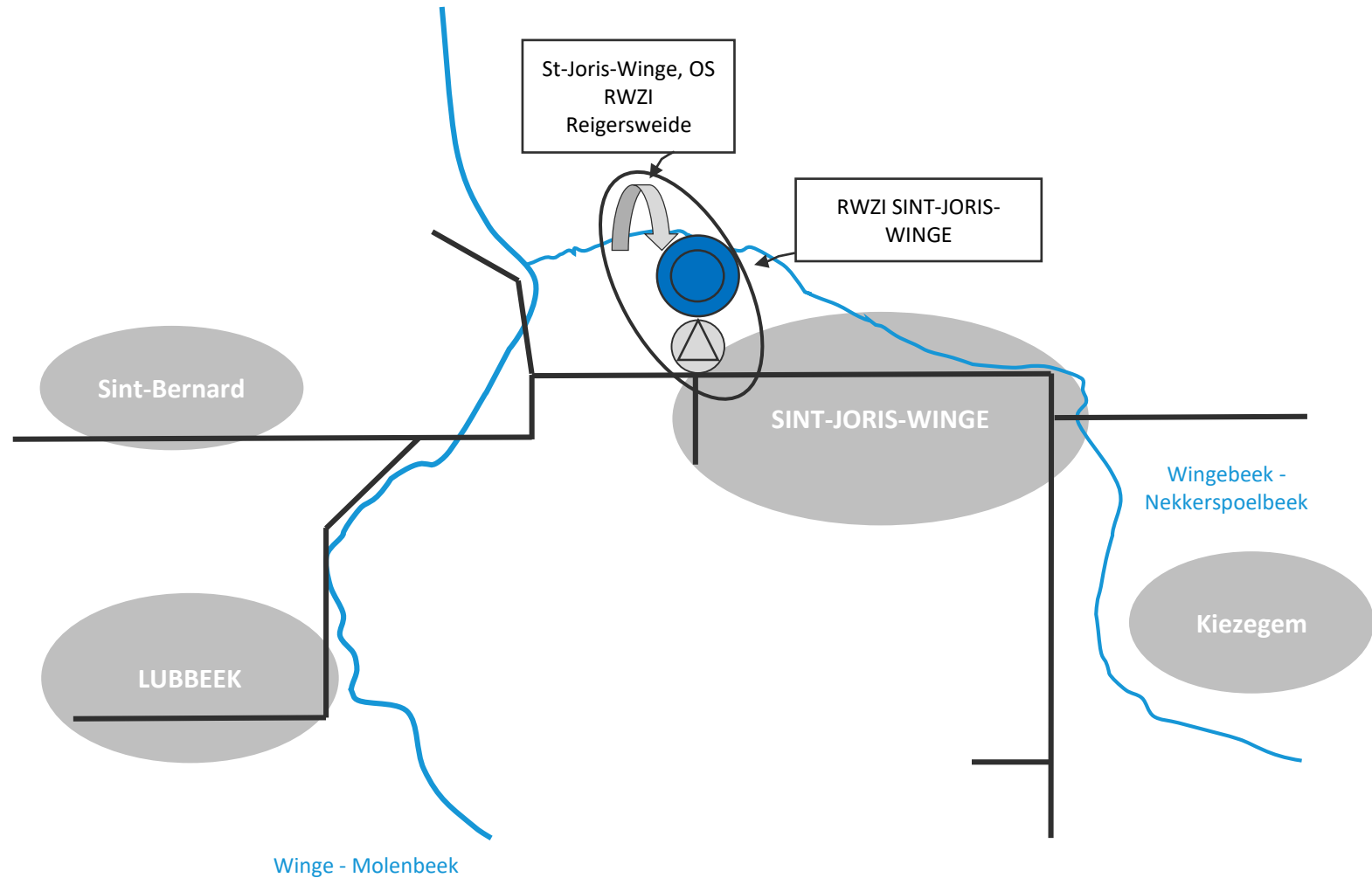


# Zuiveringsgebied Sint-Amands

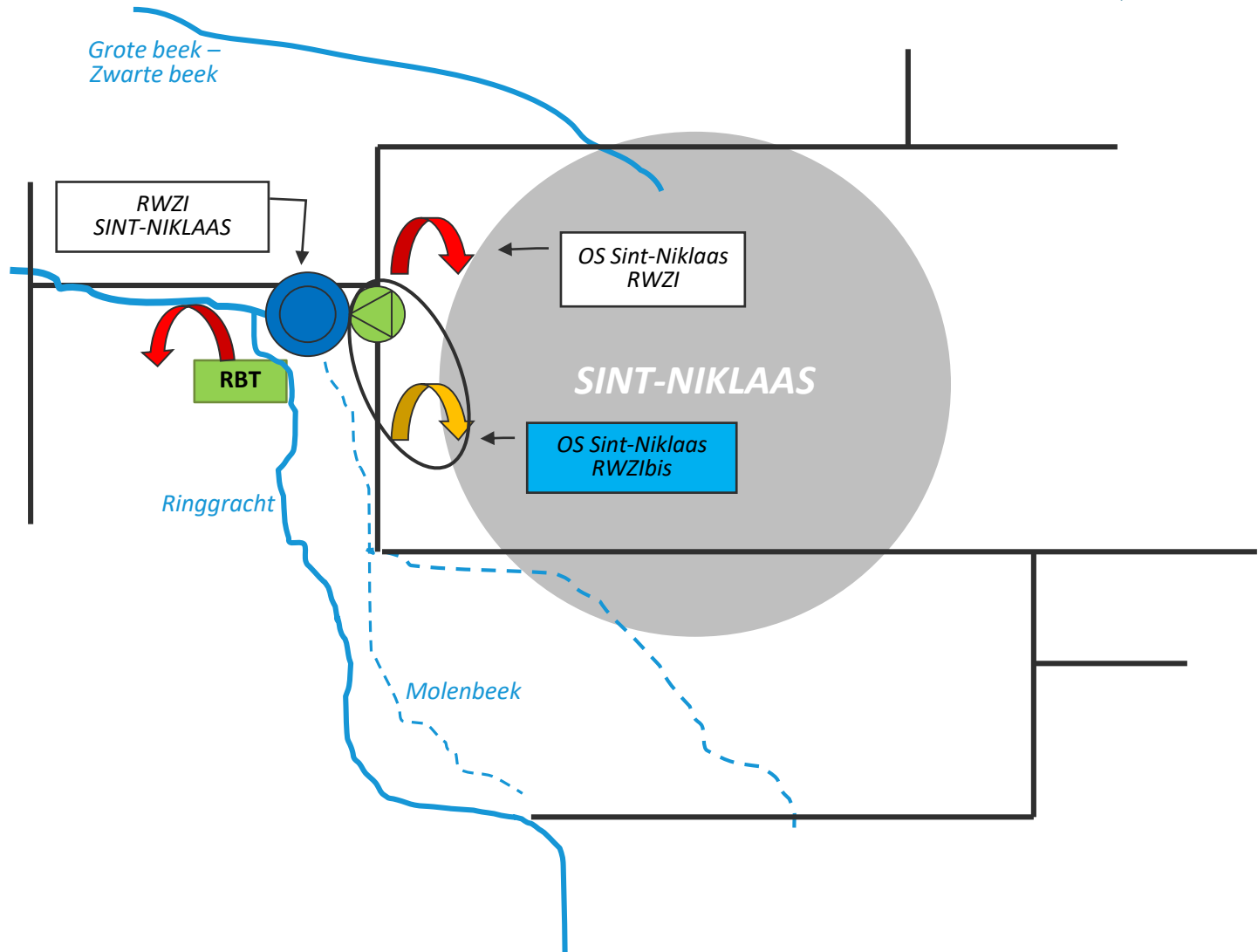




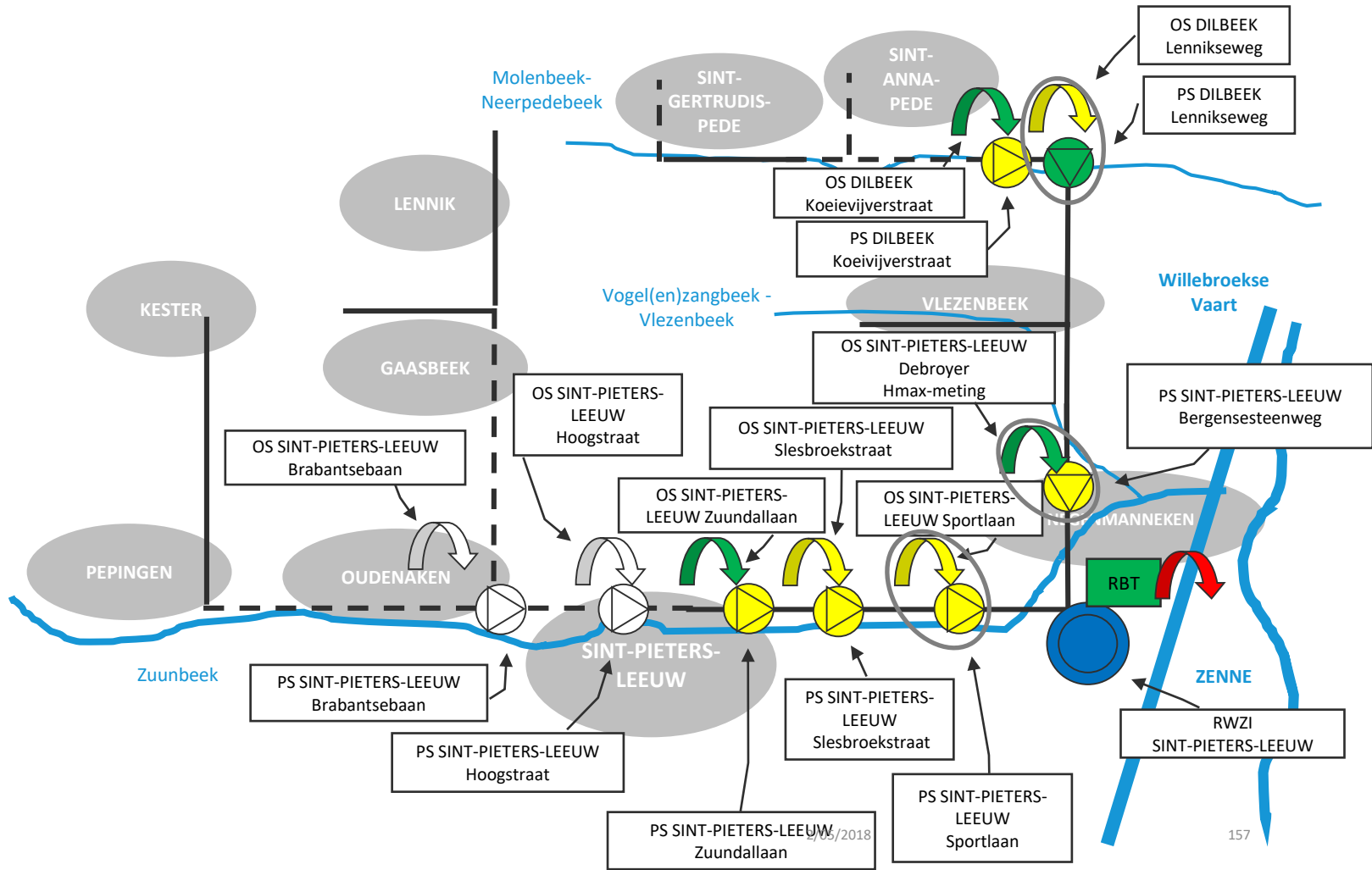
# Zuiveringsgebied Sint-Joris-Winge



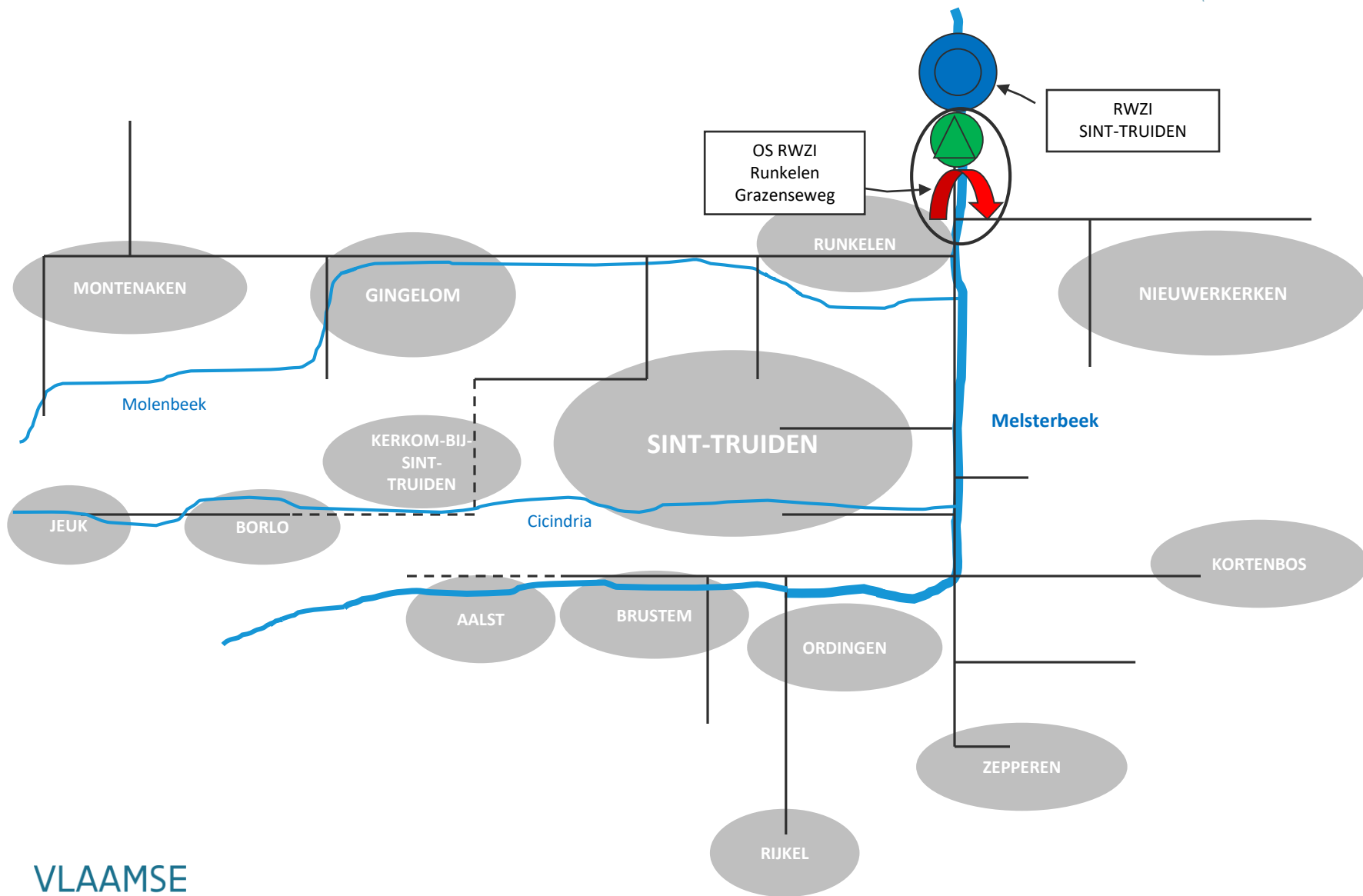
# Zuiveringsgebied Sint-Niklaas



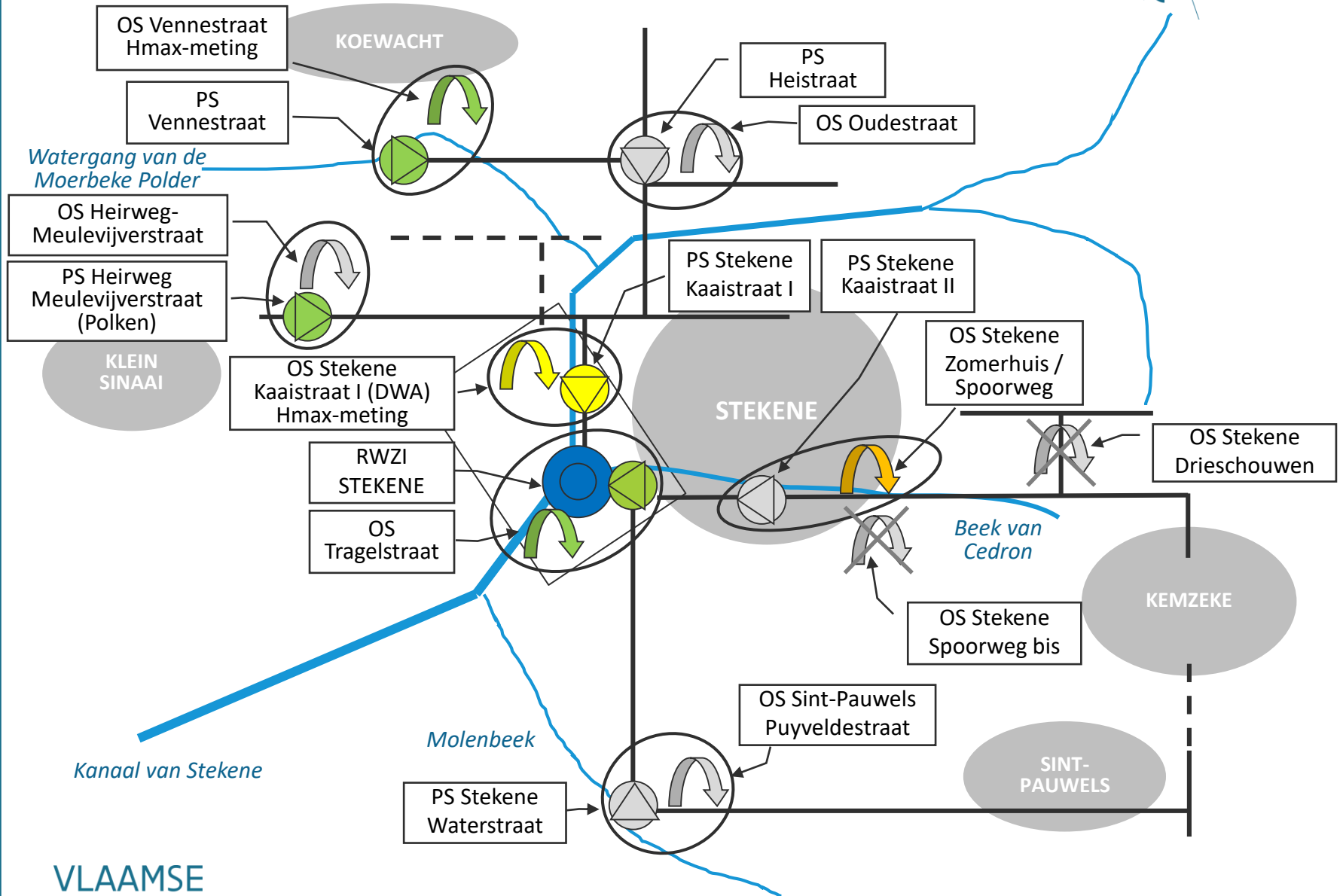
# Zuiveringsgebied Sint-Pieters-Leeuw



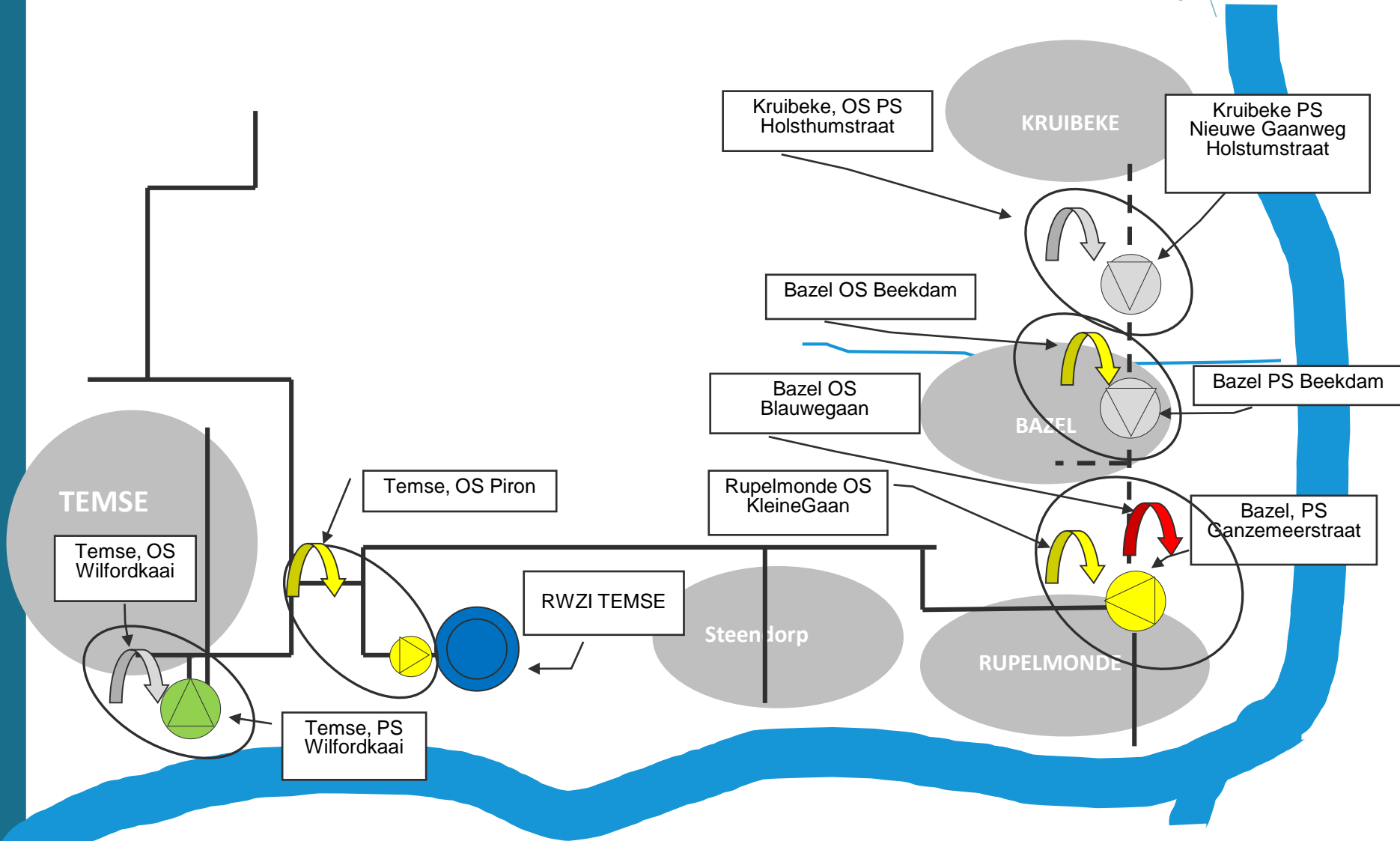
# Zuiveringsgebied Sint-Truiden



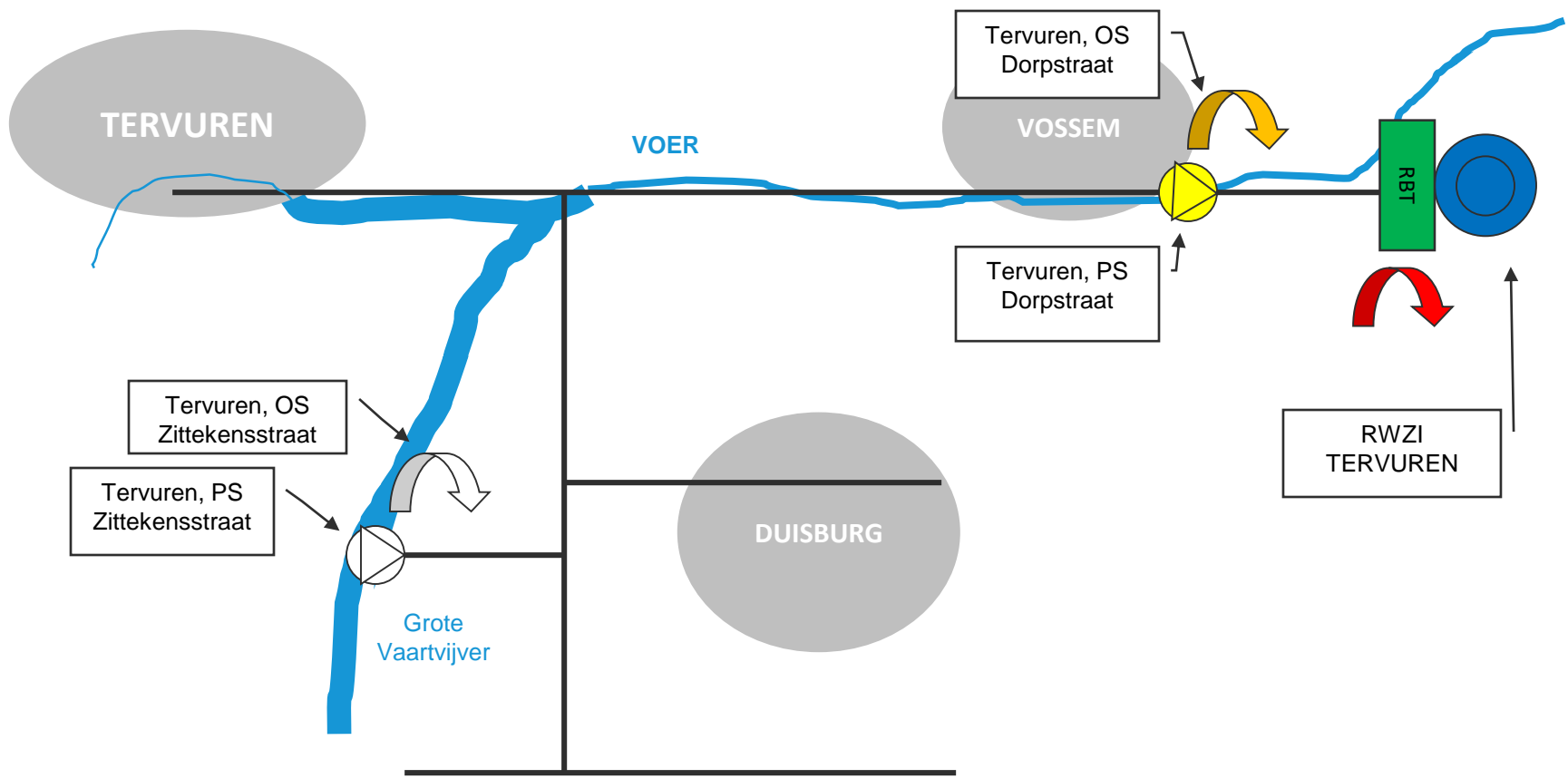
# Zuiveringsgebied Stekene



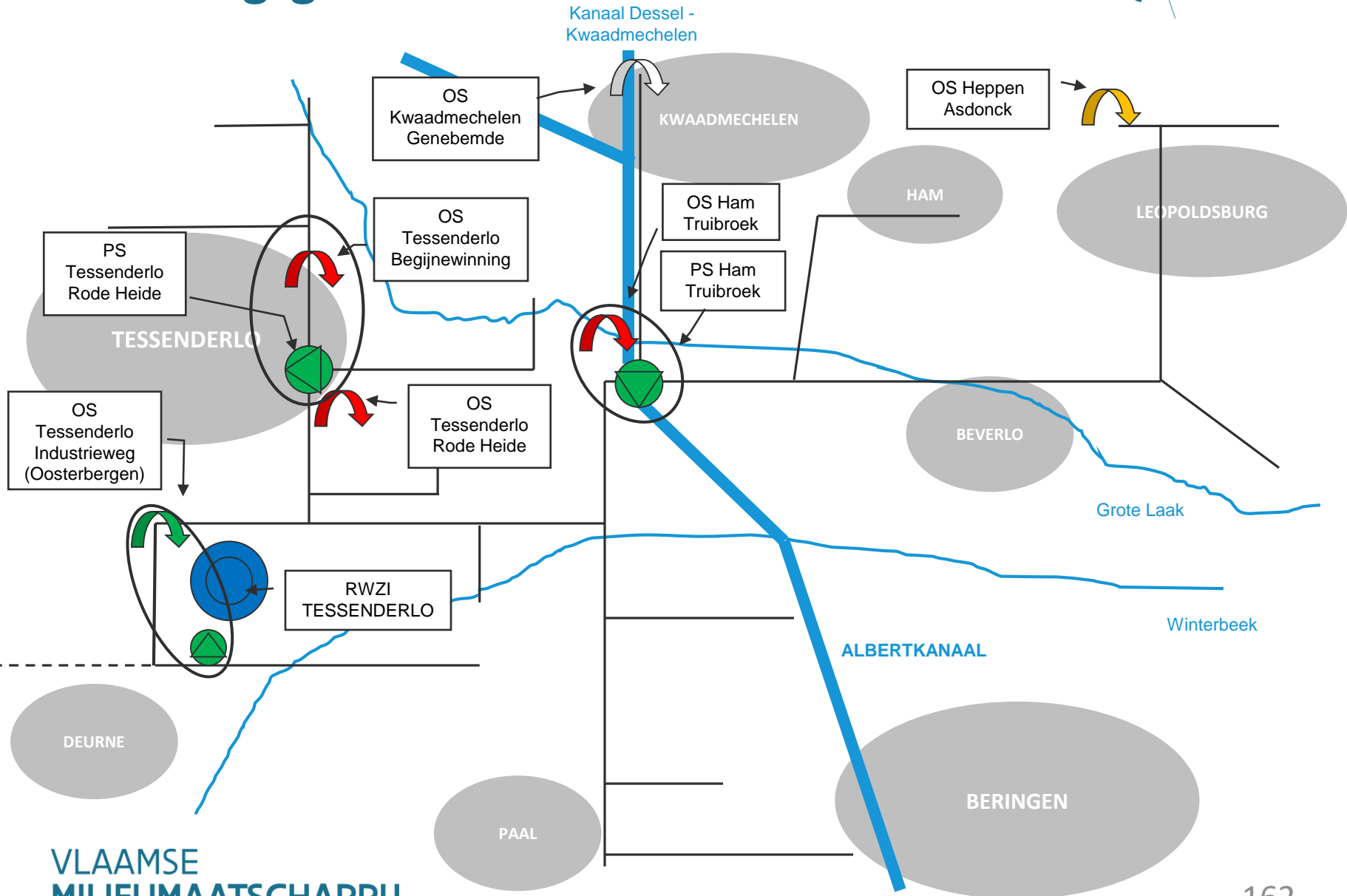
# Zuiveringsgebied Temse



# Zuiveringsgebied Tervuren

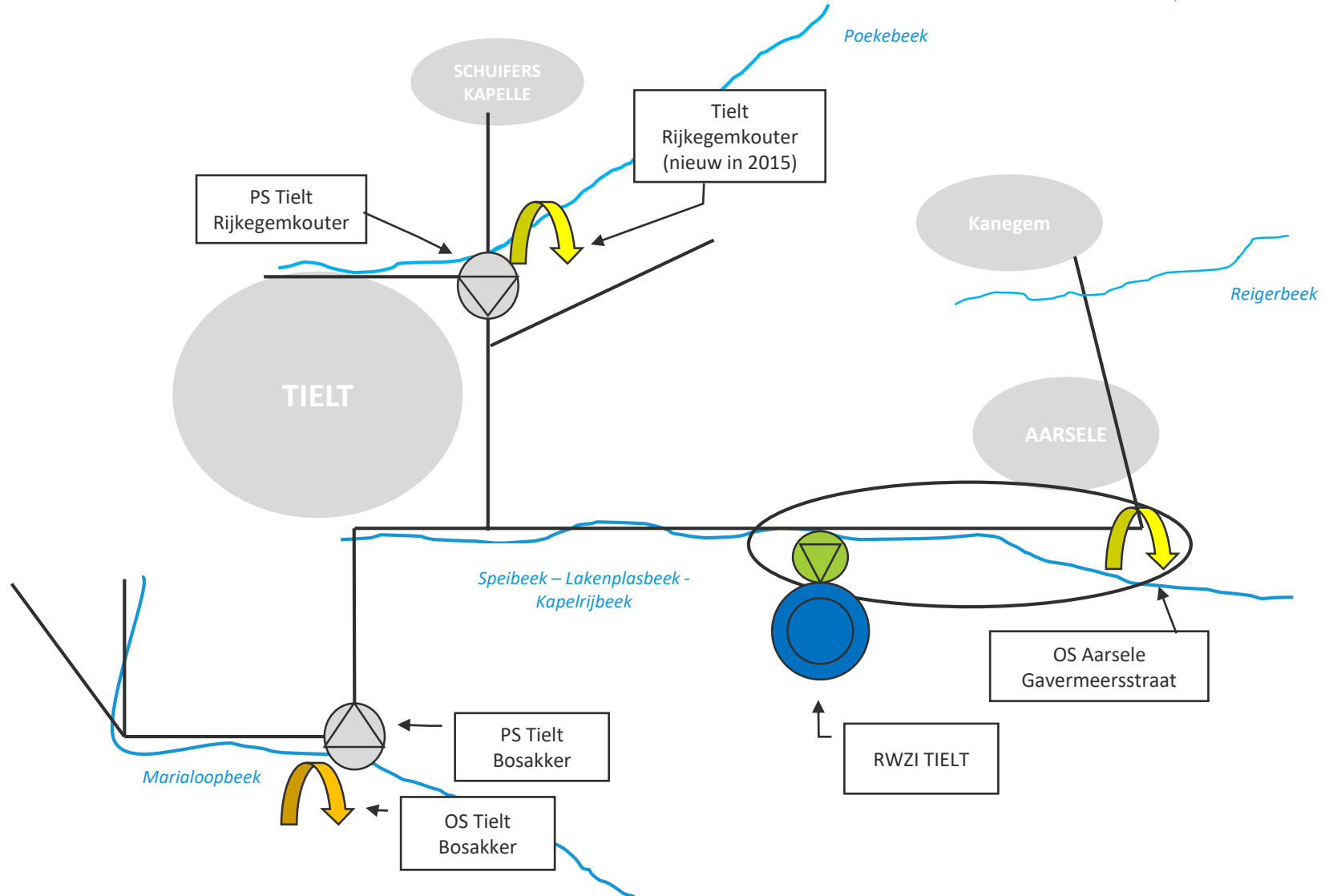


# Zuiveringsgebied Tessenderlo

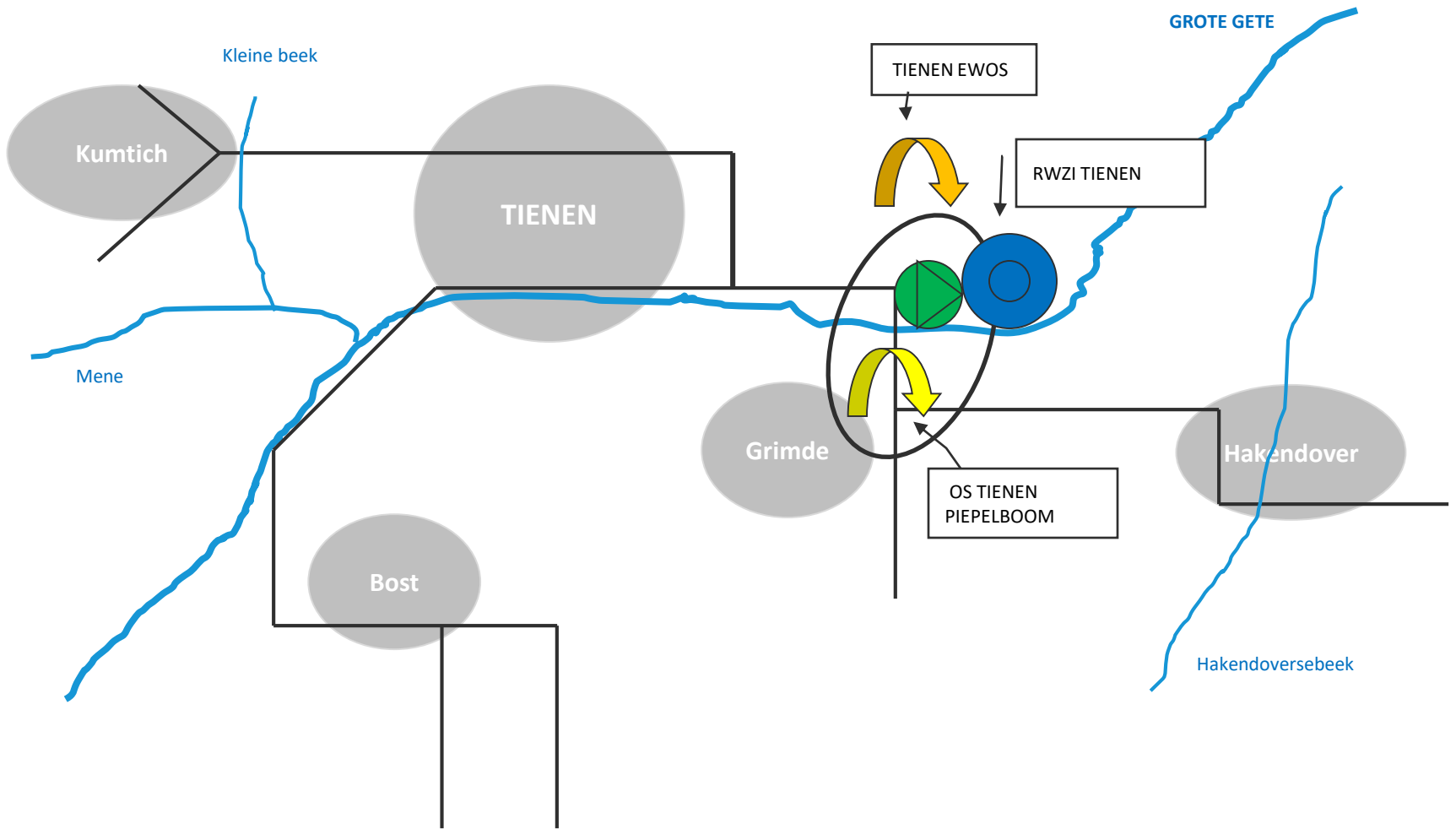




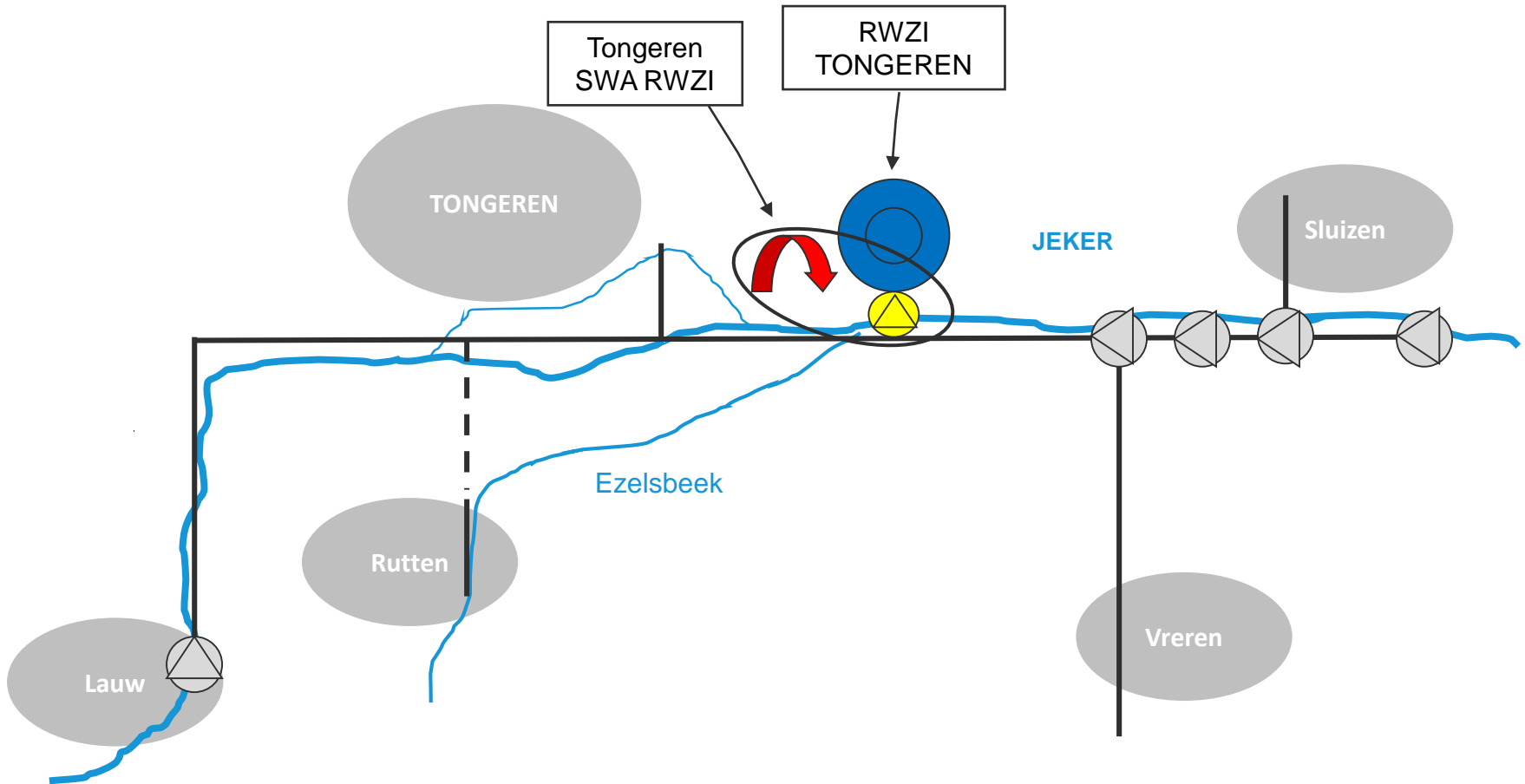
# Zuiveringsgebied Tielt



# Zuiveringsgebied Tienen

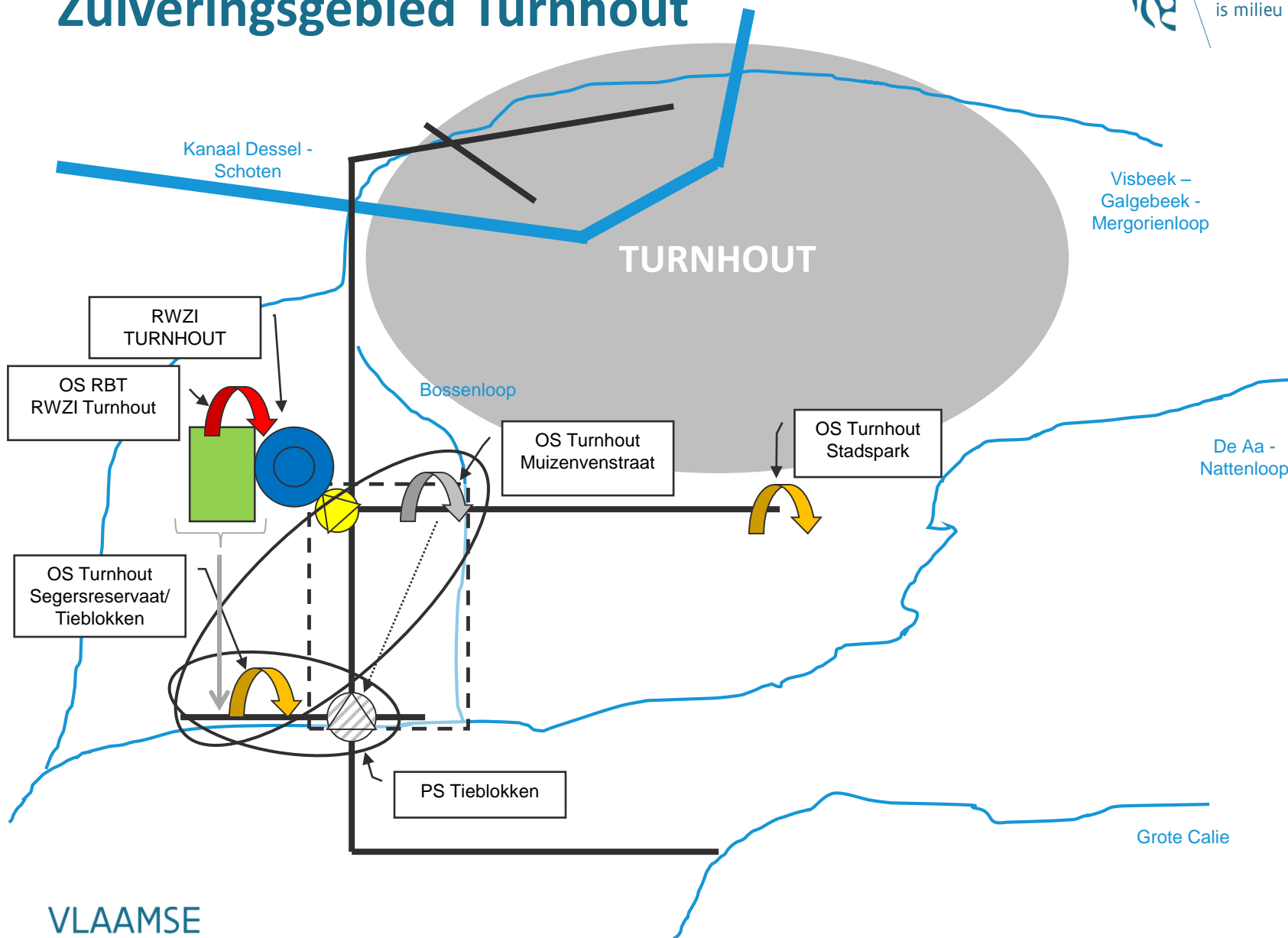


# Zuiveringsgebied Tongeren



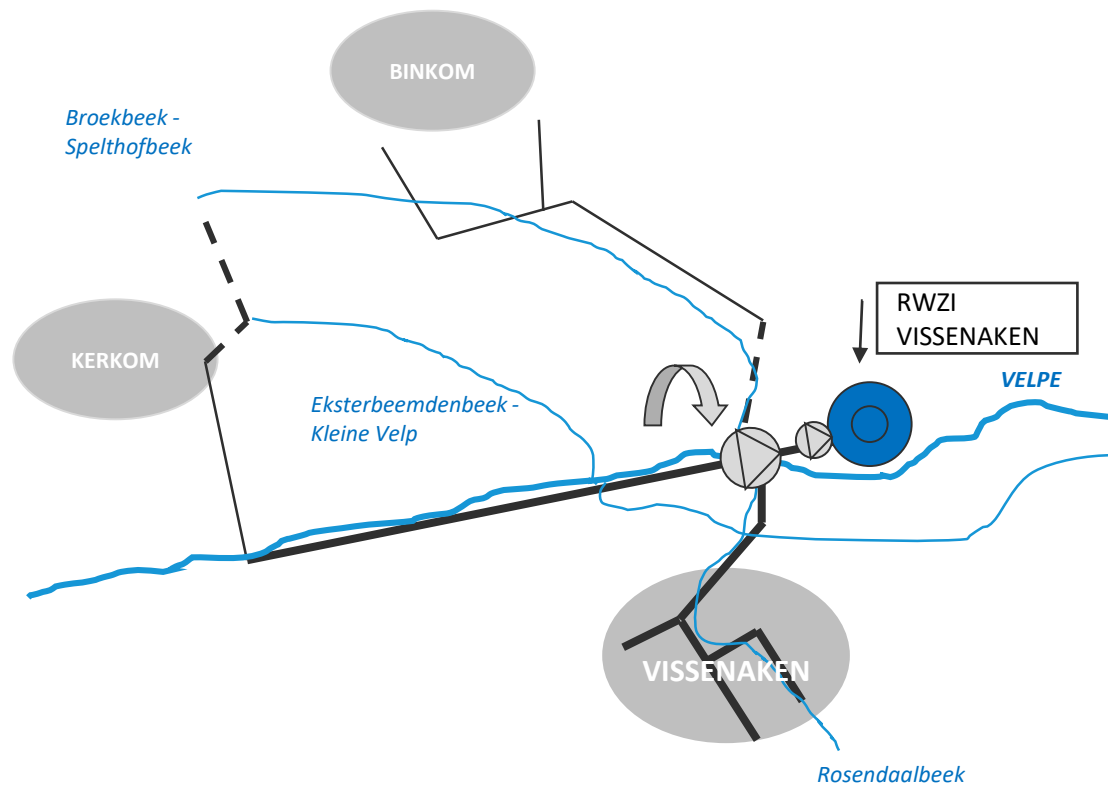


# Zuiveringsgebied Turnhout

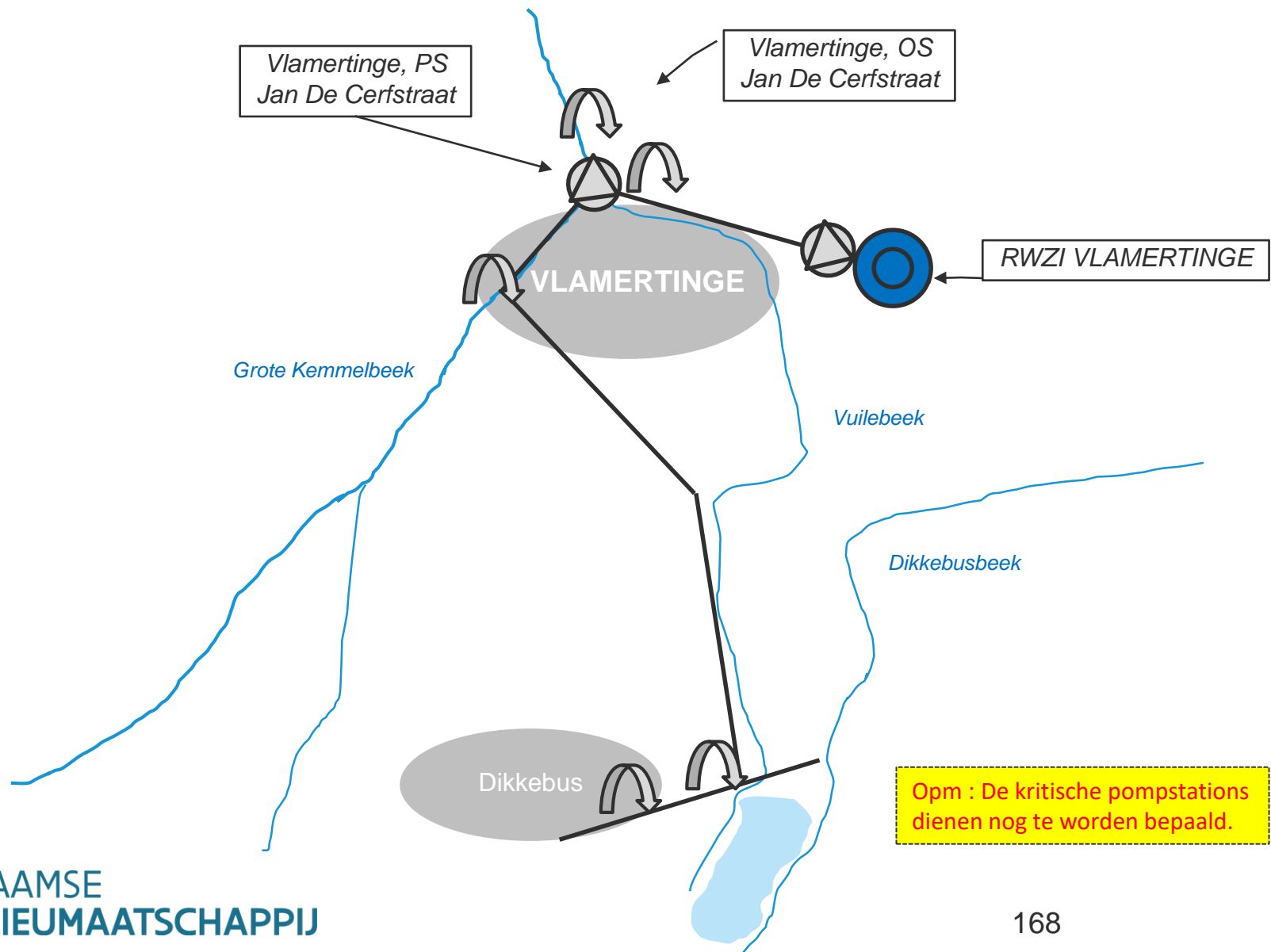




# Zuiveringsgebied Vissenaken

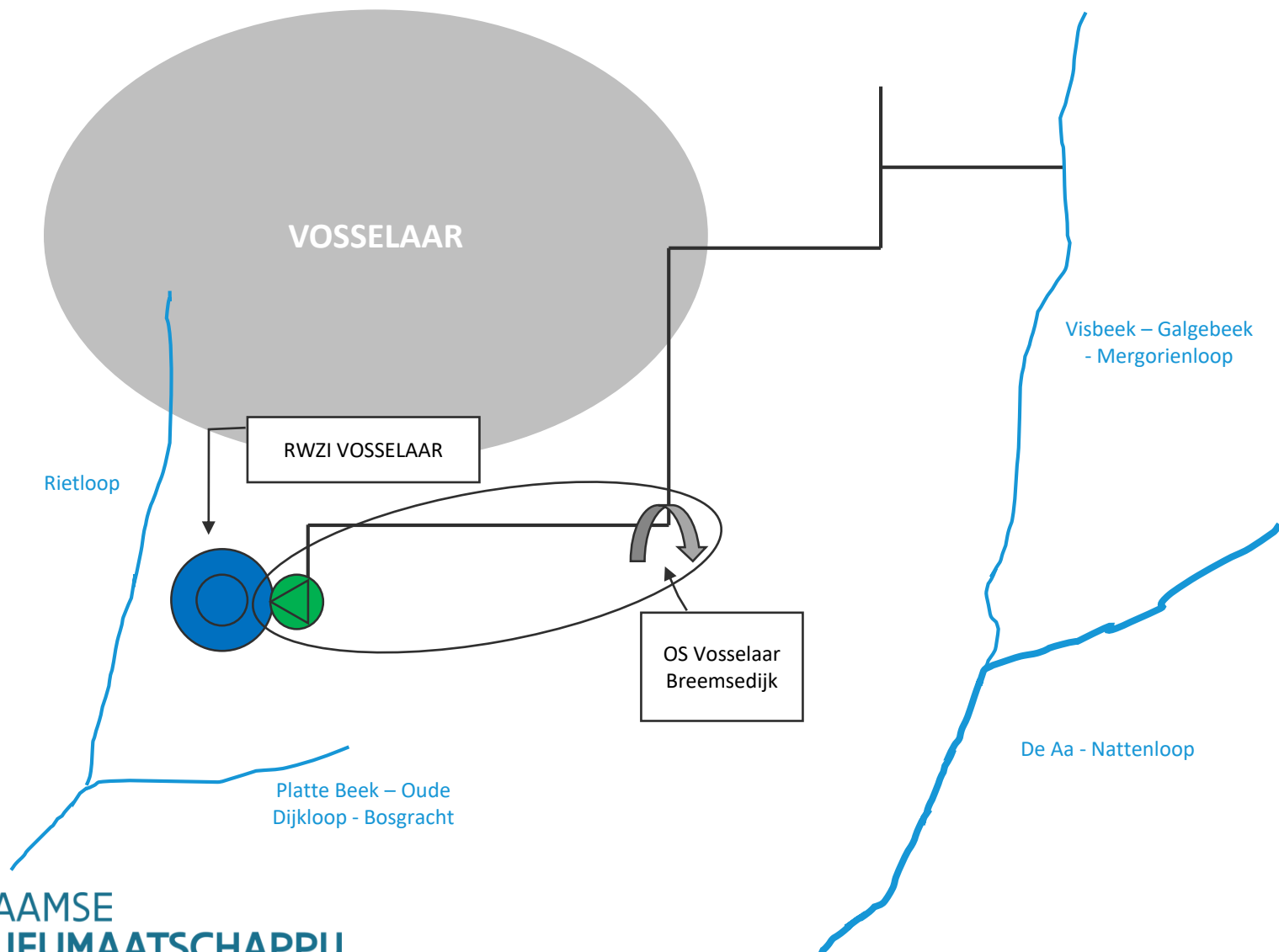


# Zuiveringsgebied Vlamertinge

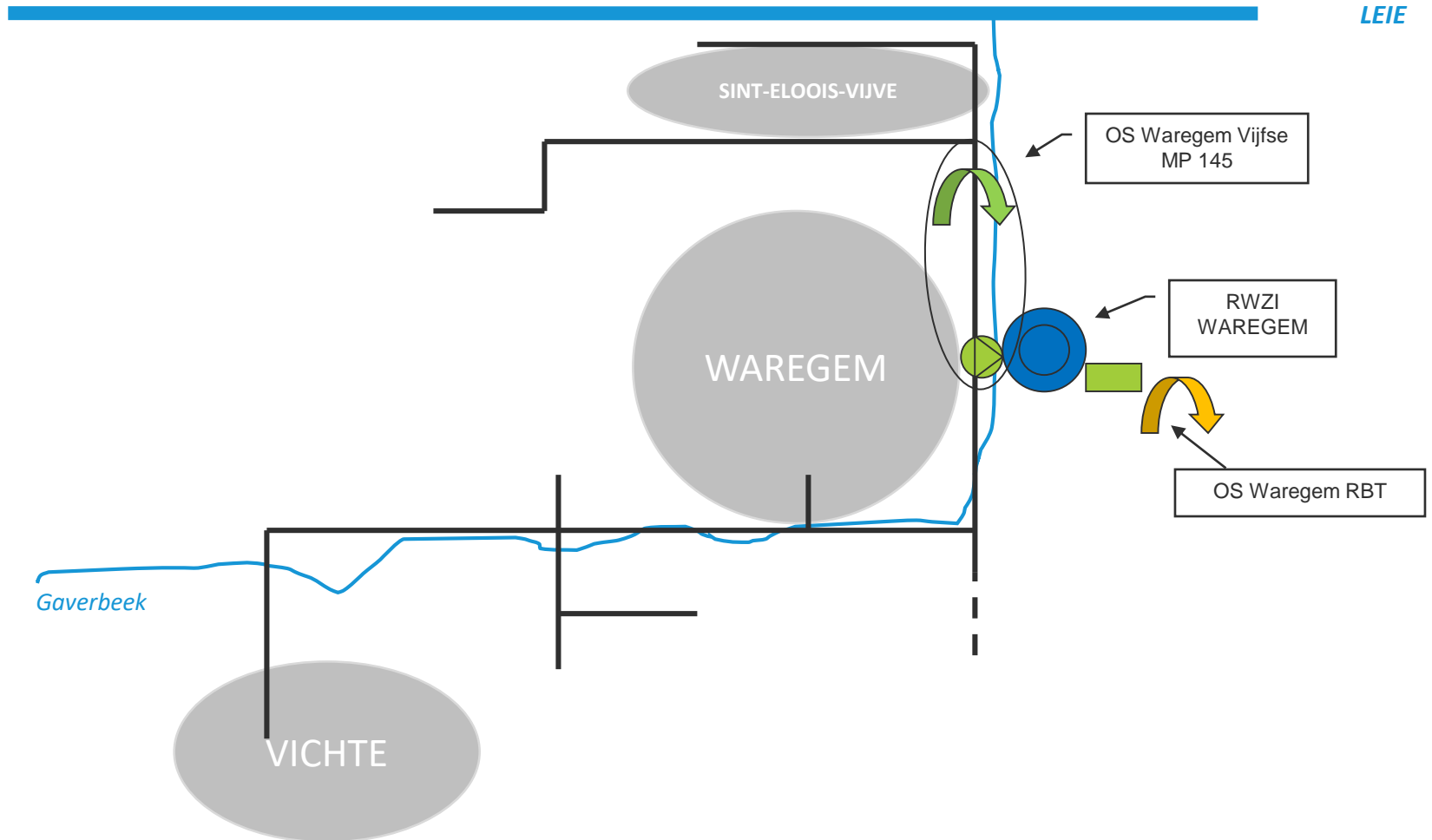




# Zuiveringsgebied Vosselaar

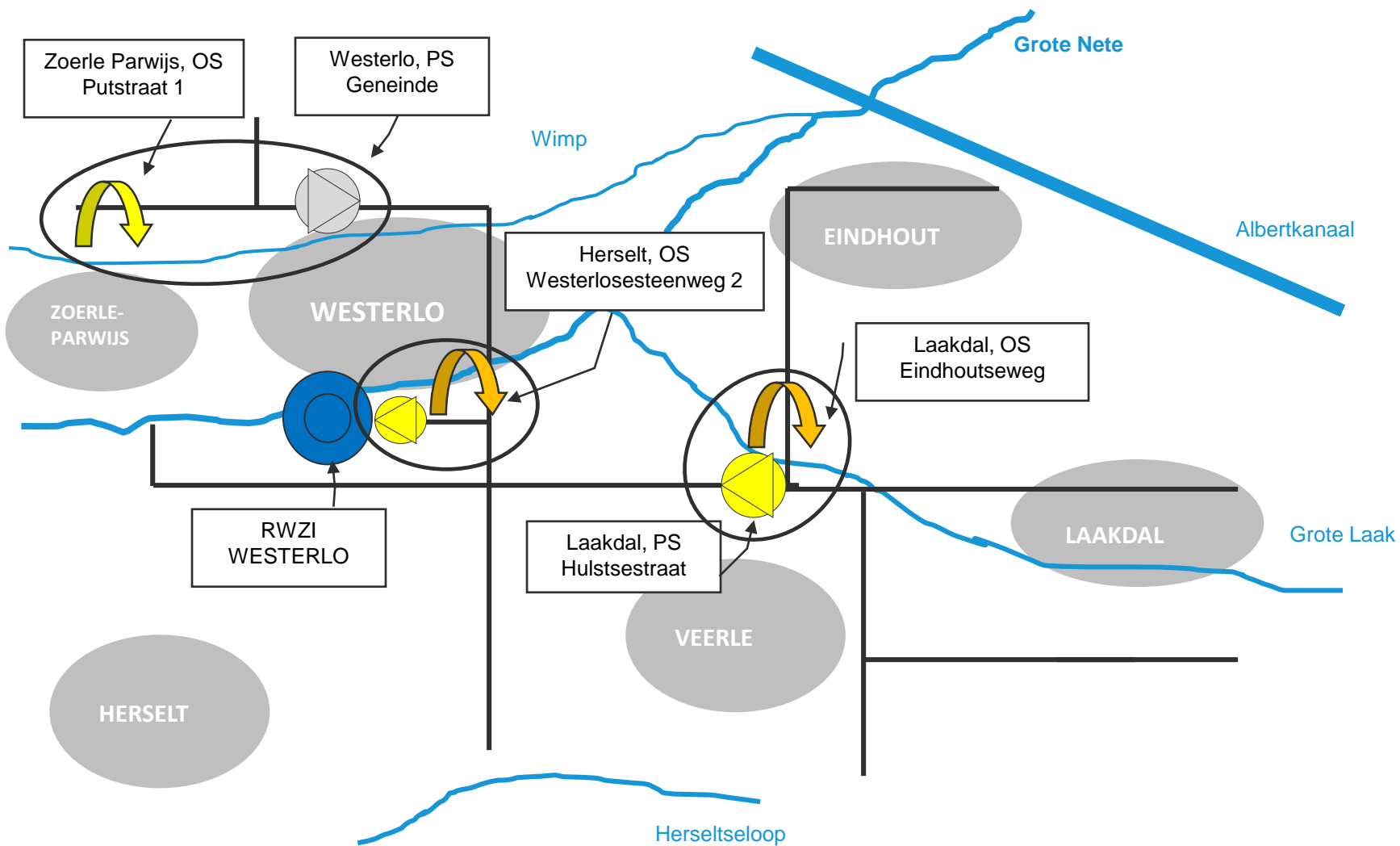


# Zuiveringsgebied Waregem

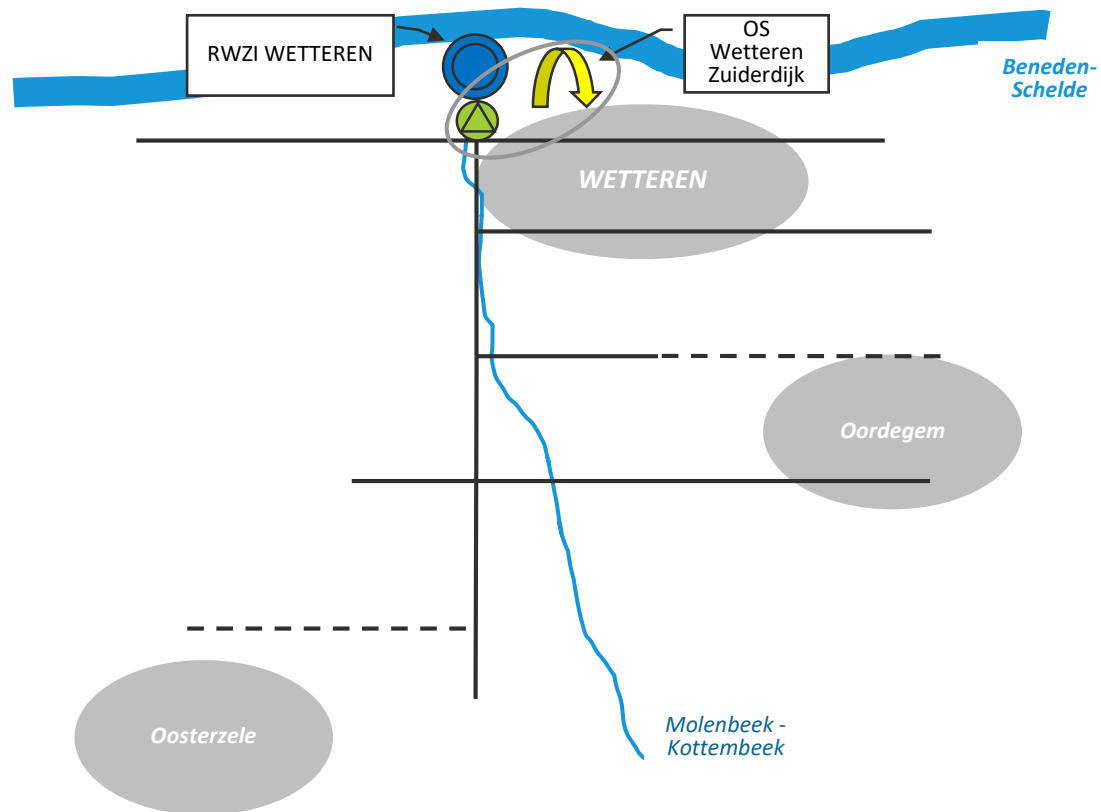




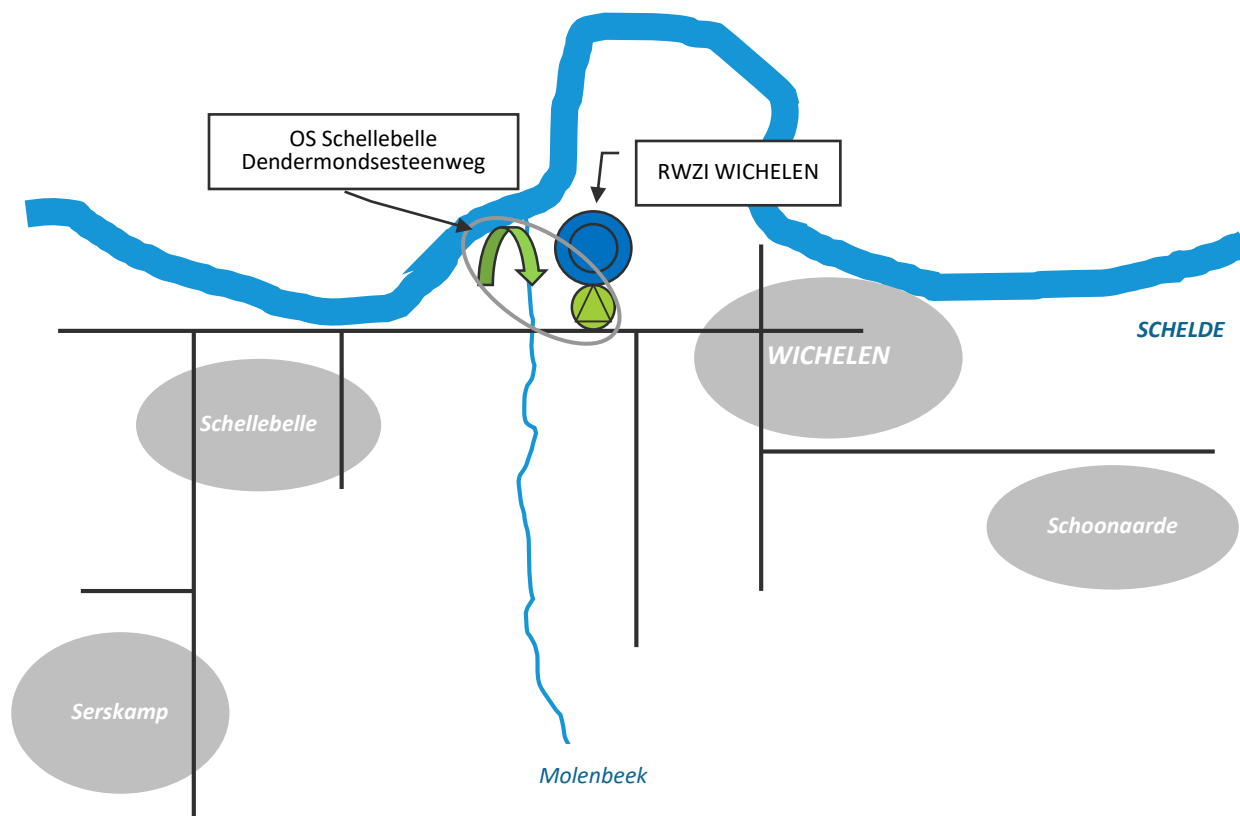
# Zuiveringsgebied Westerlo



# Zuiveringsgebied Wetteren

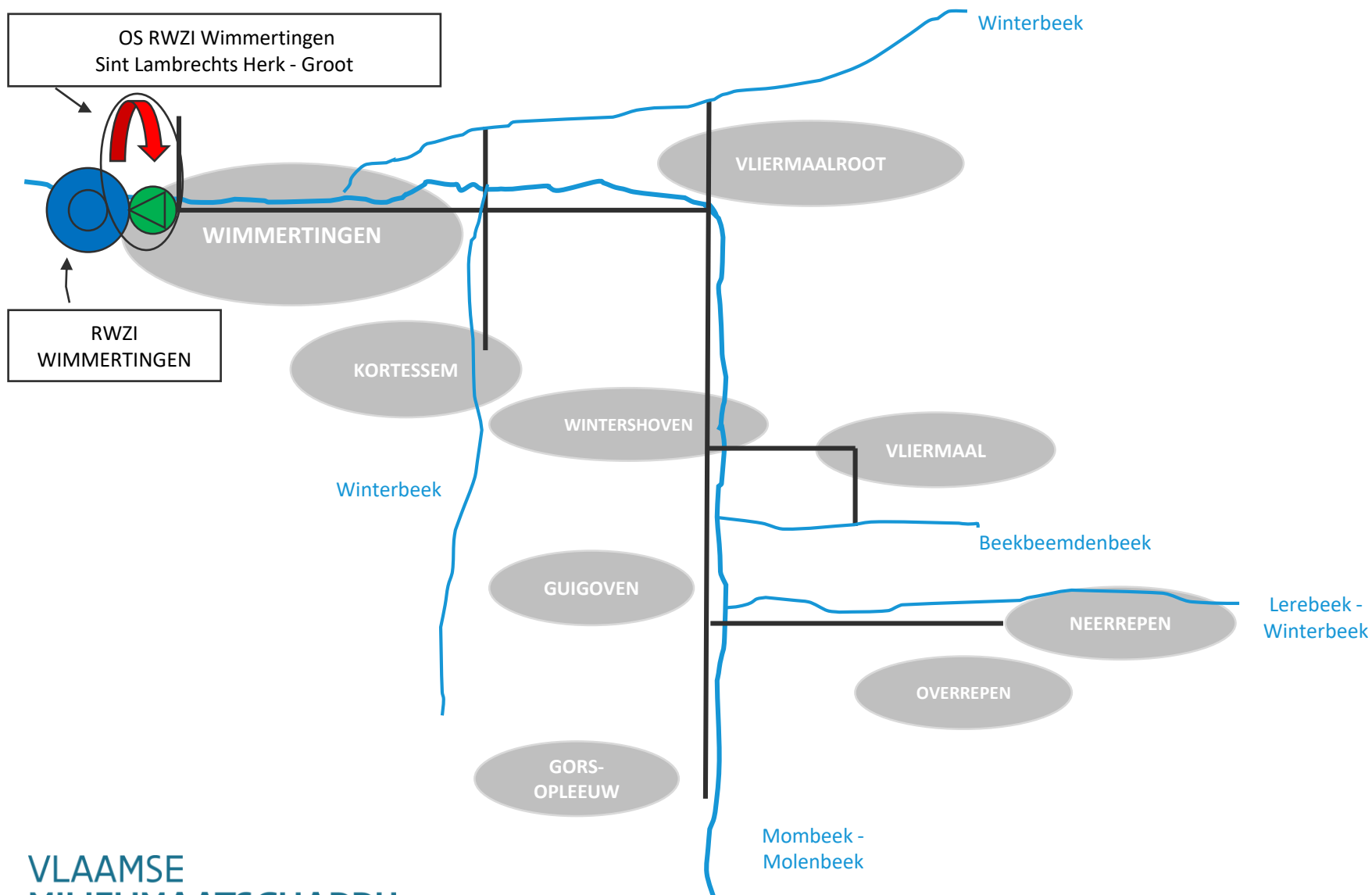


# Zuiveringsgebied Wichelen



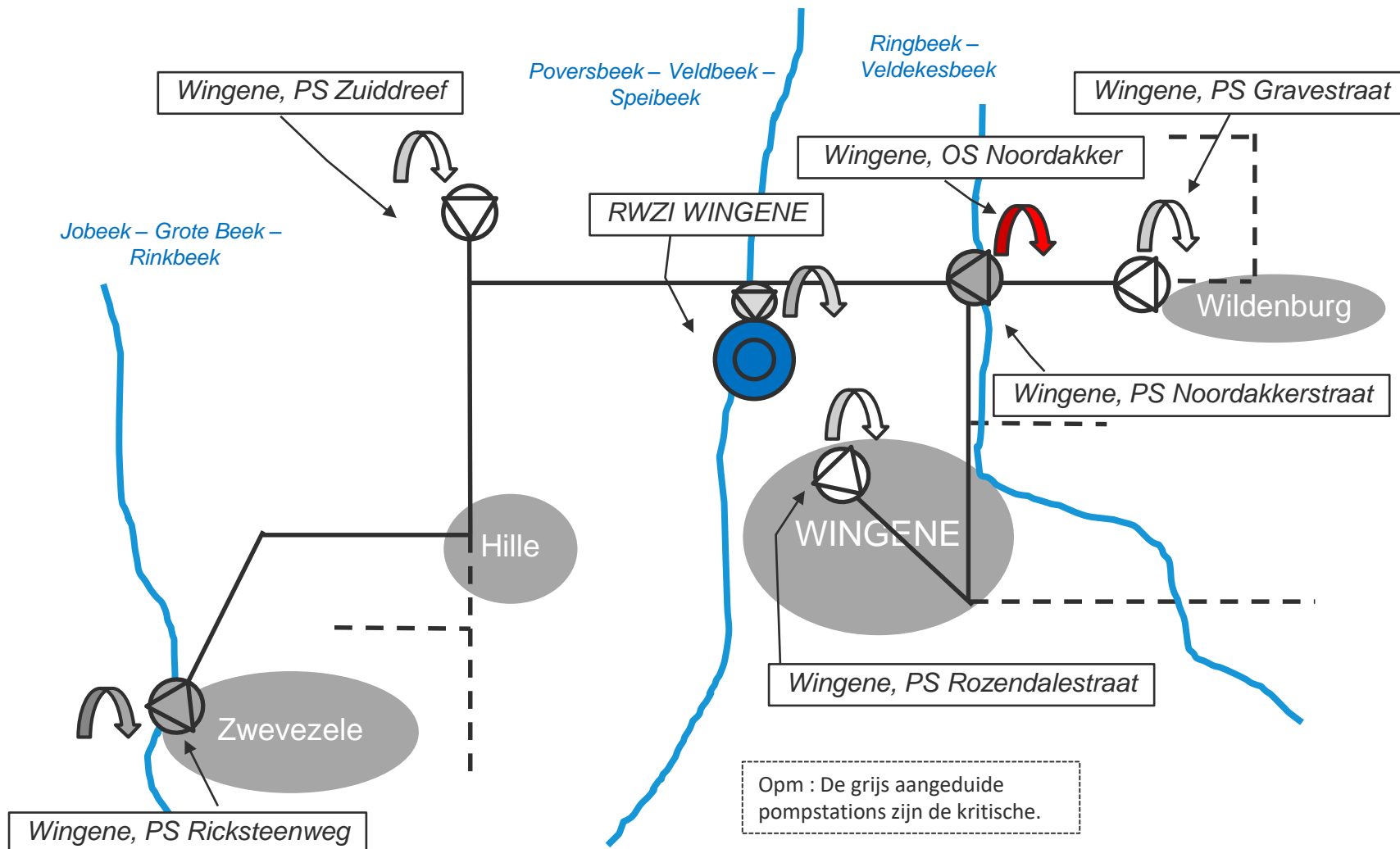


# Zuiveringsgebied Wimmertingen

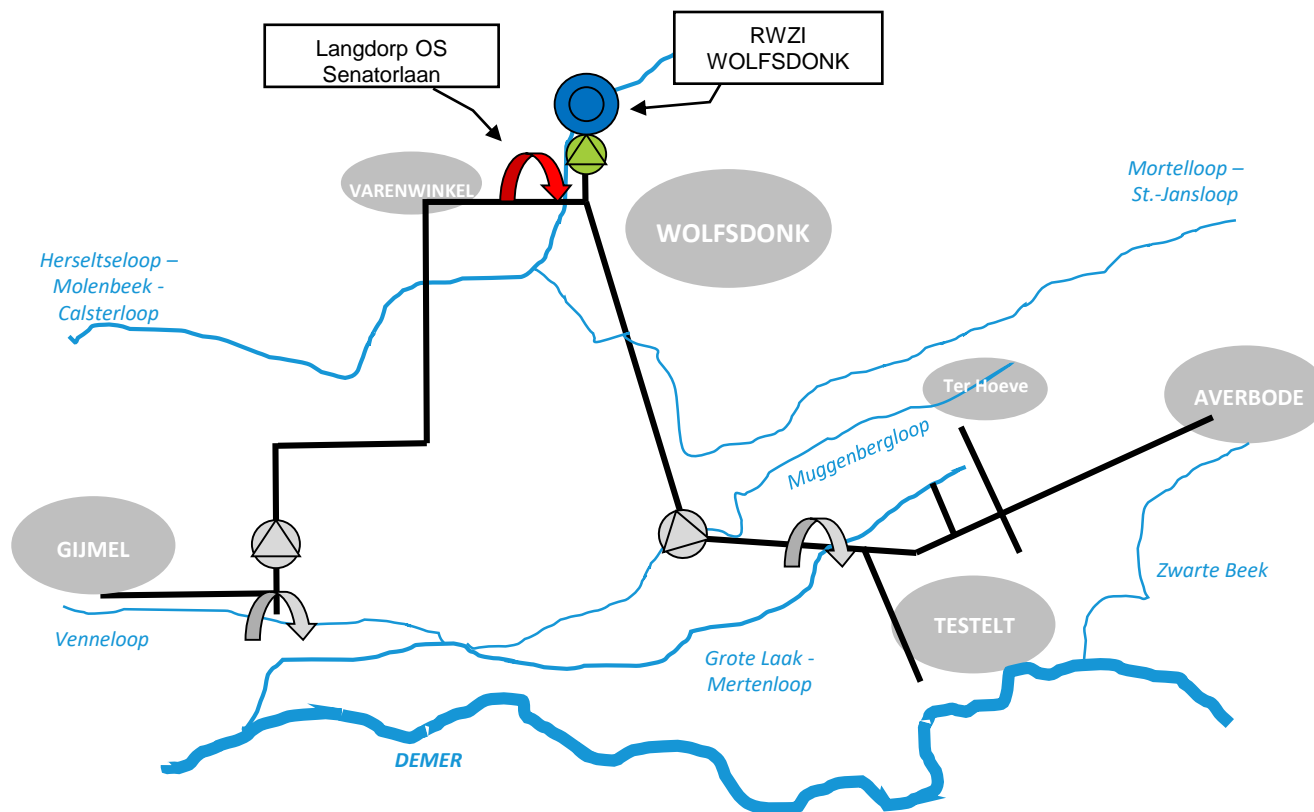




# Zuiveringsgebied Wingene

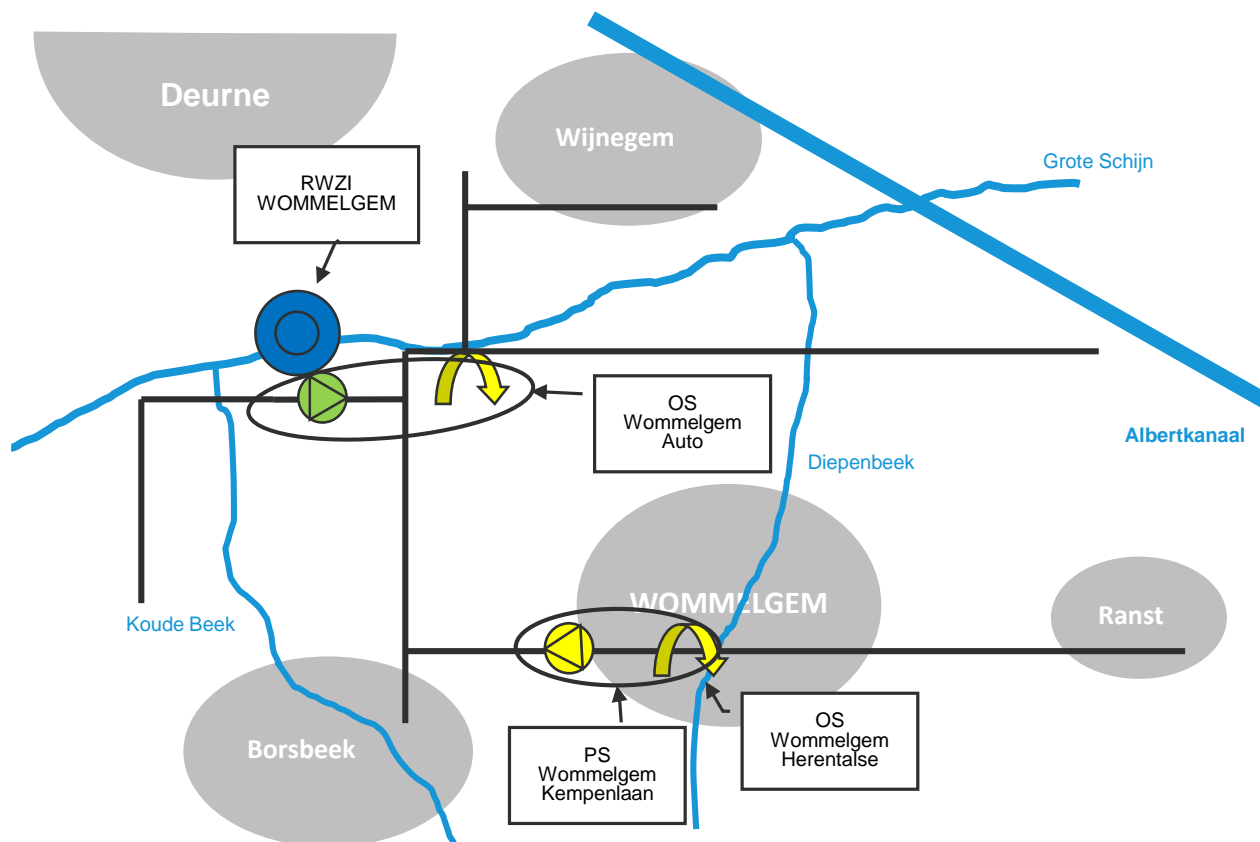


# Zuiveringsgebied Wolfsdonk

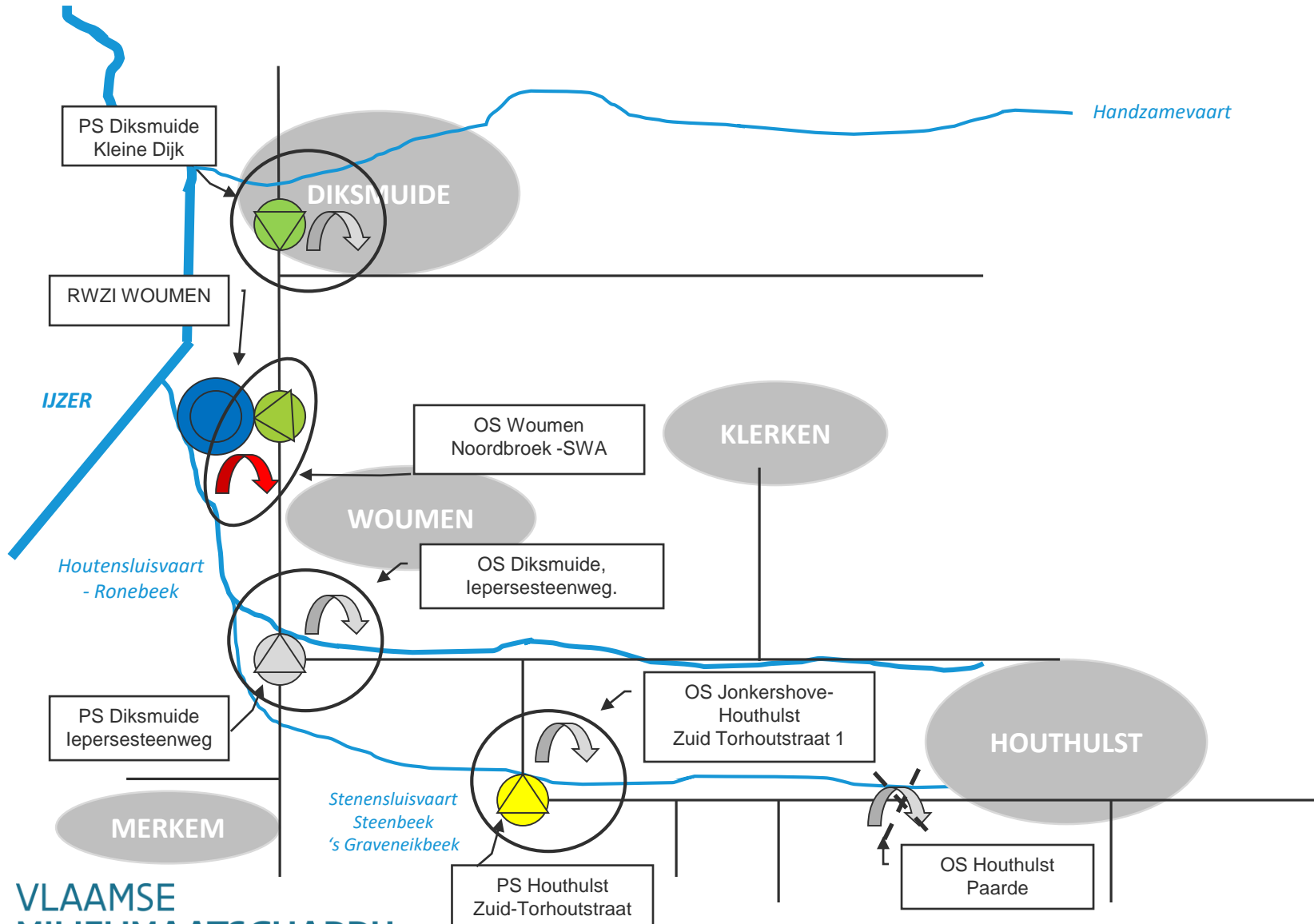




# Zuiveringsgebied Wommelgem

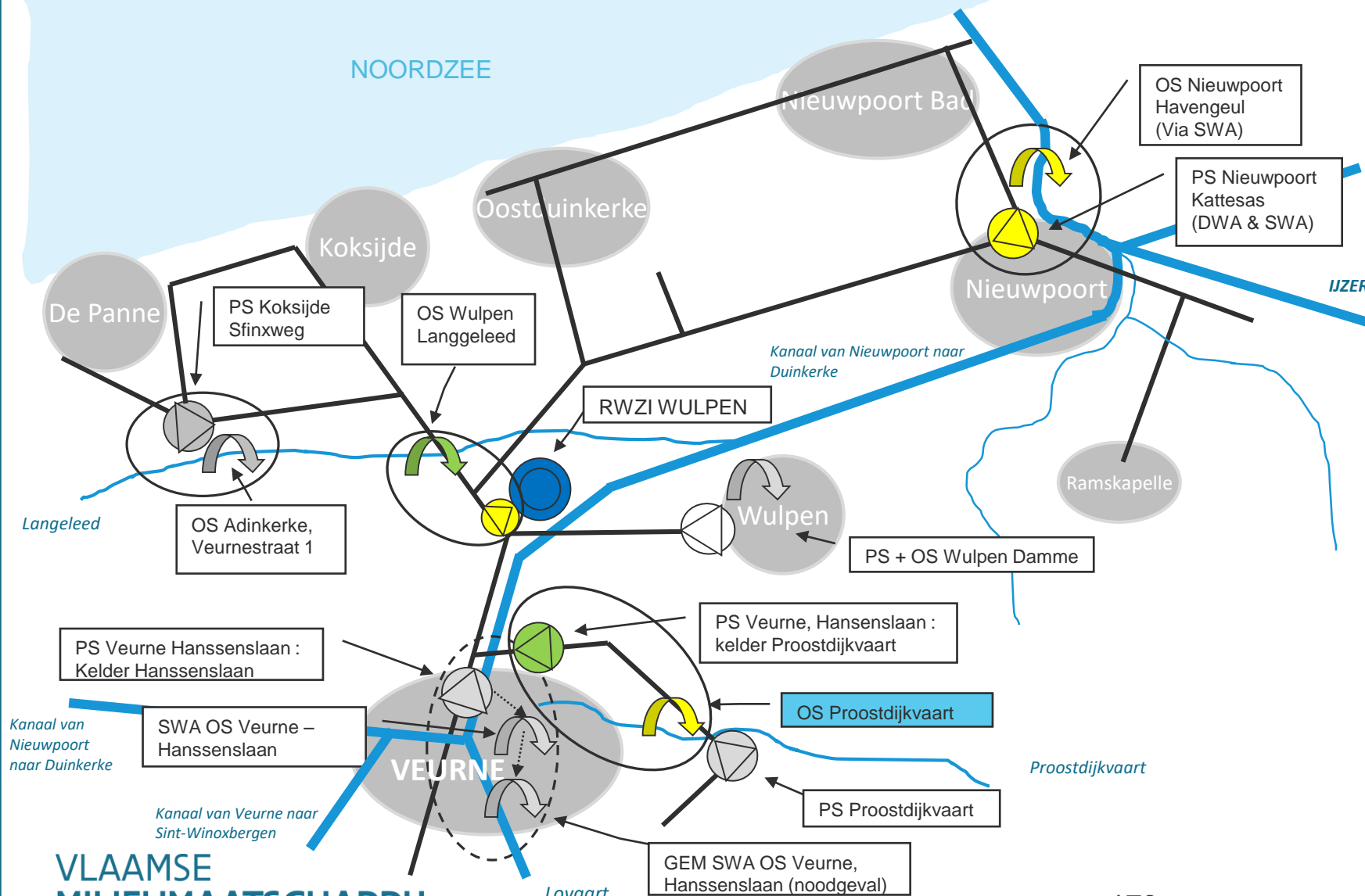


# Zuiveringsgebied Woumen



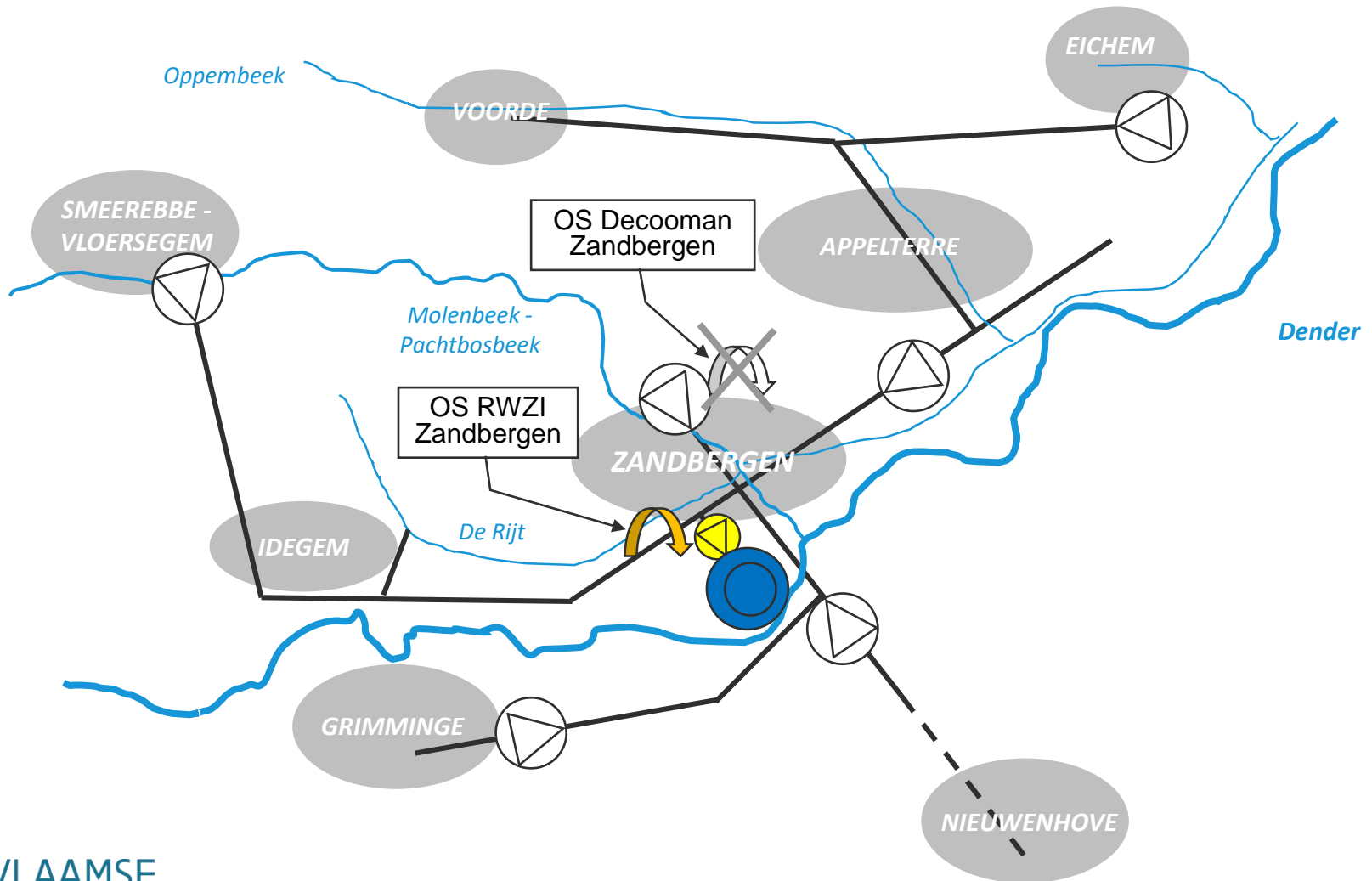


# Zuiveringsgebied Wulpen

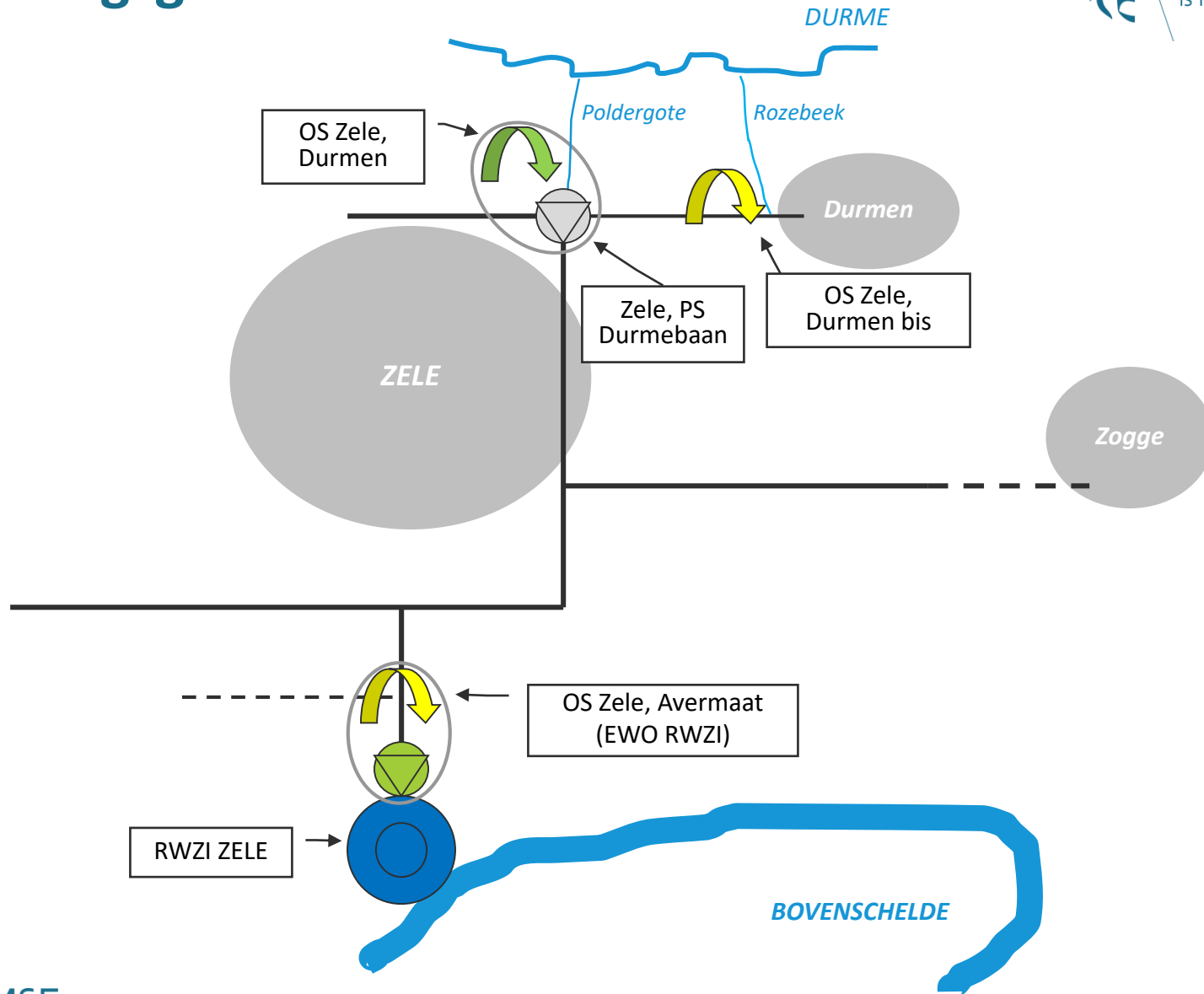


# Zuiveringsgebied Zandbergen

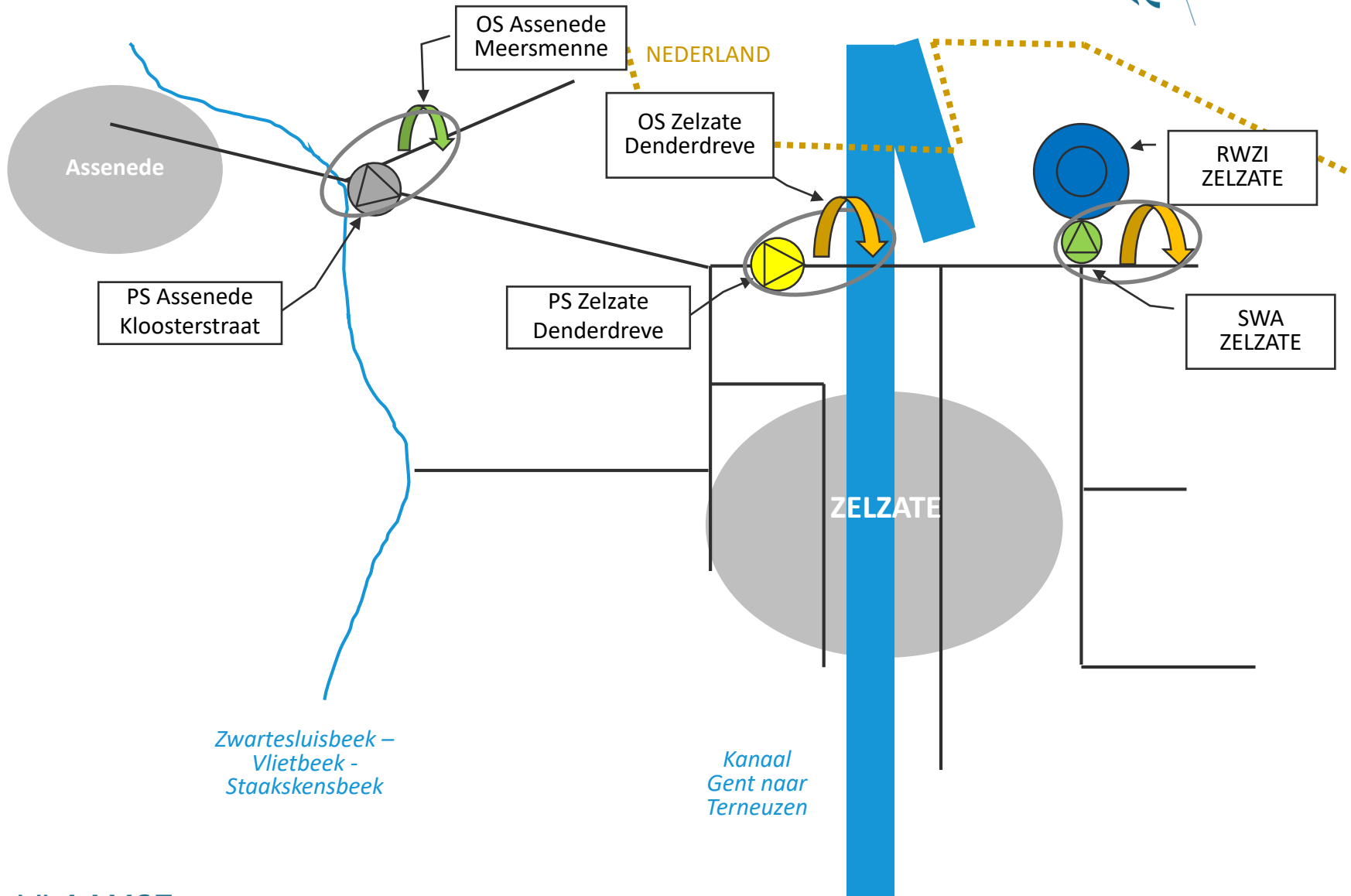
Het bepalen van de kritische PS's dient in dit ZG nog te gebeuren.  
De PS op dit synoptisch plan worden louter ter info weergegeven.



# Zuiveringsgebied Zele

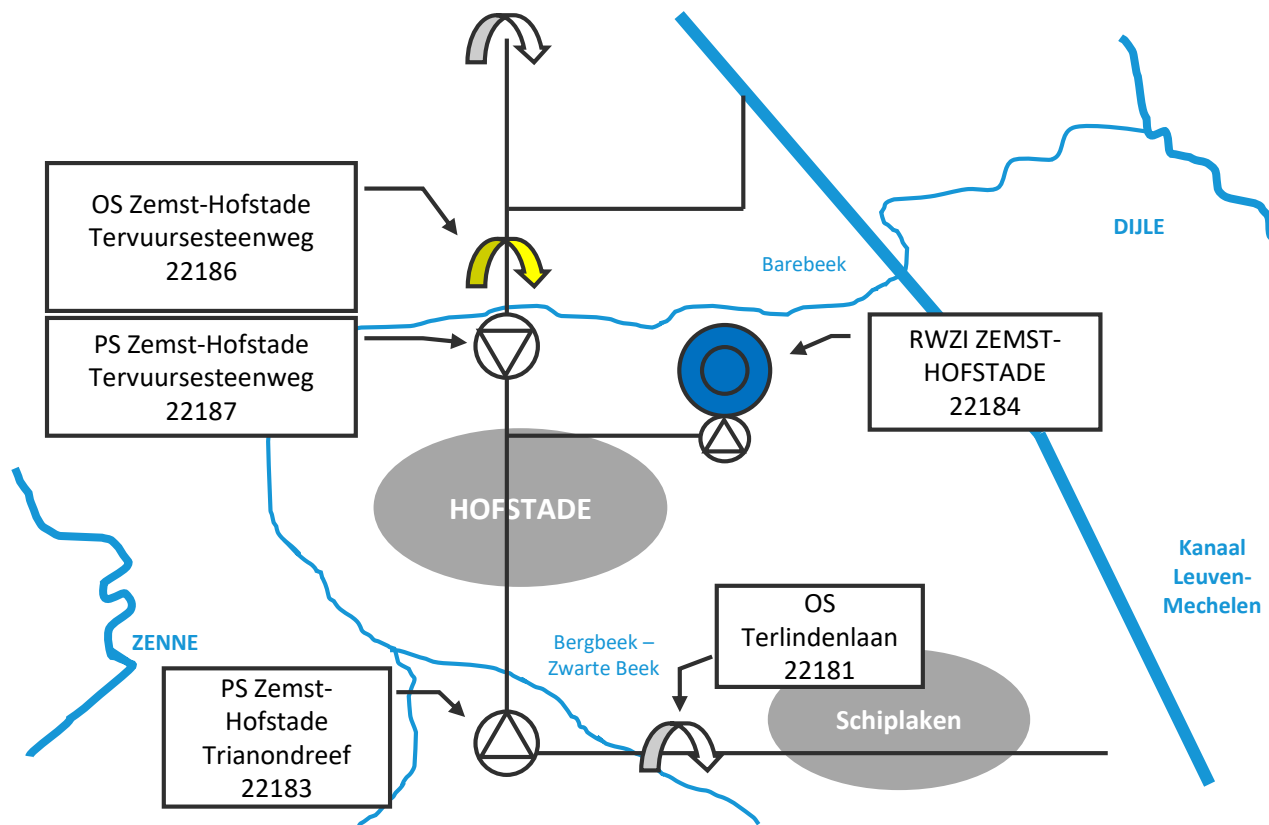


# Zuiveringsgebied Zelzate

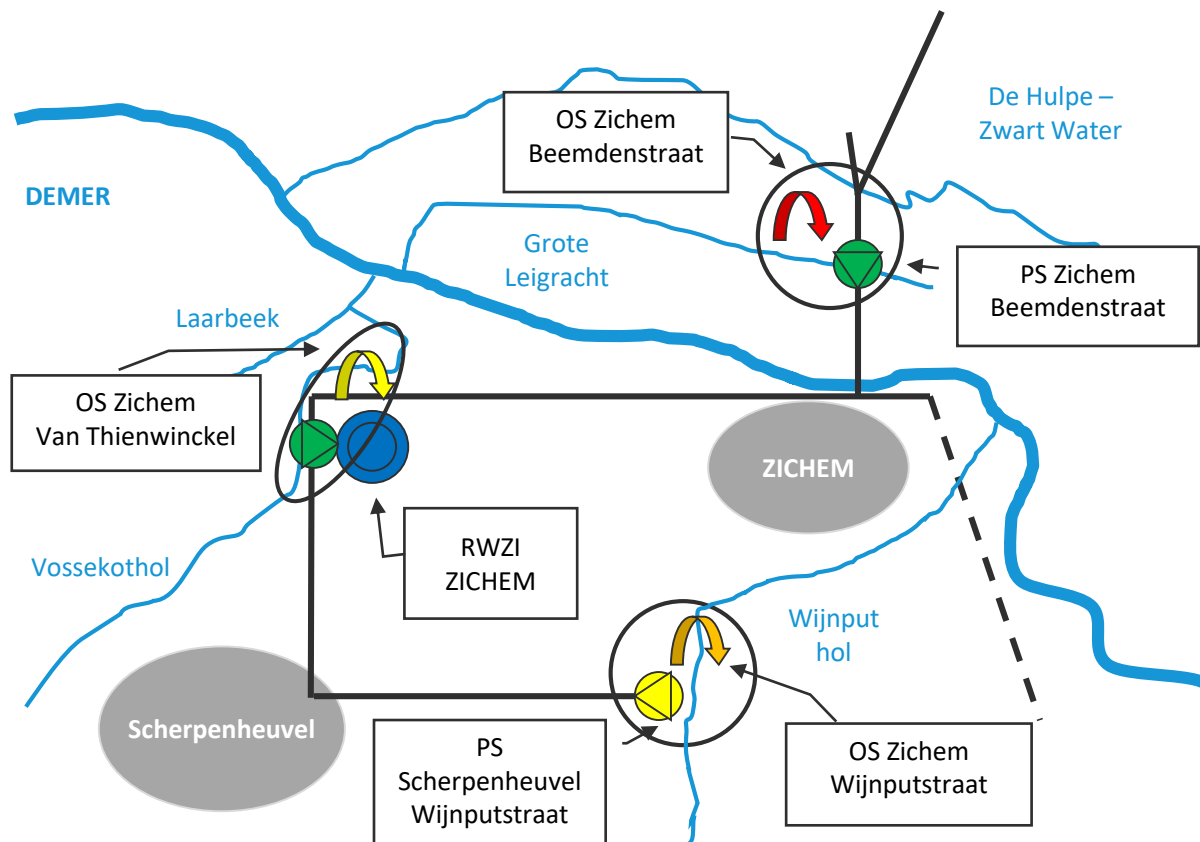




# Zuiveringsgebied Zemst-Hofstade

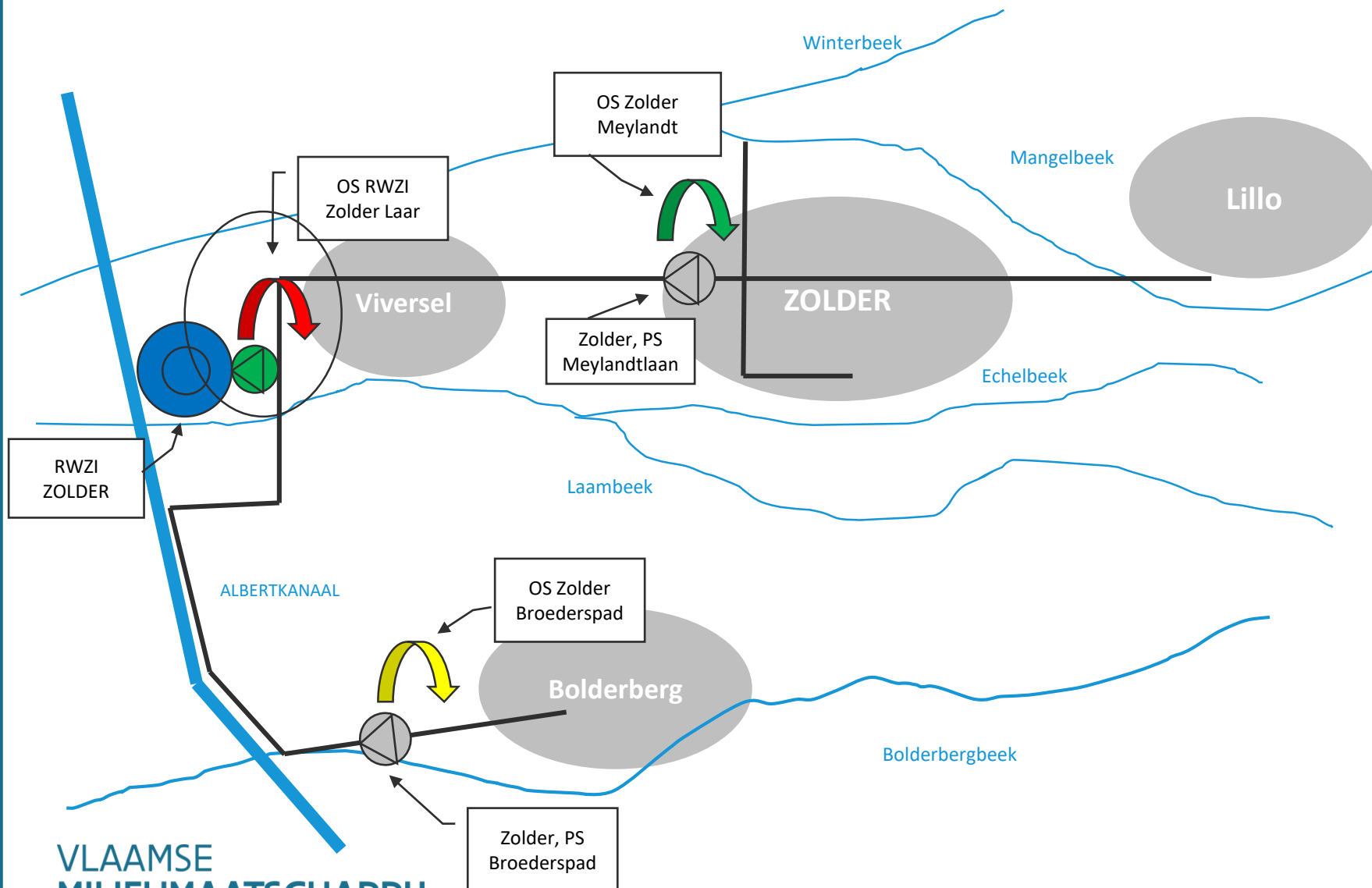


# Zuiveringsgebied Zichem



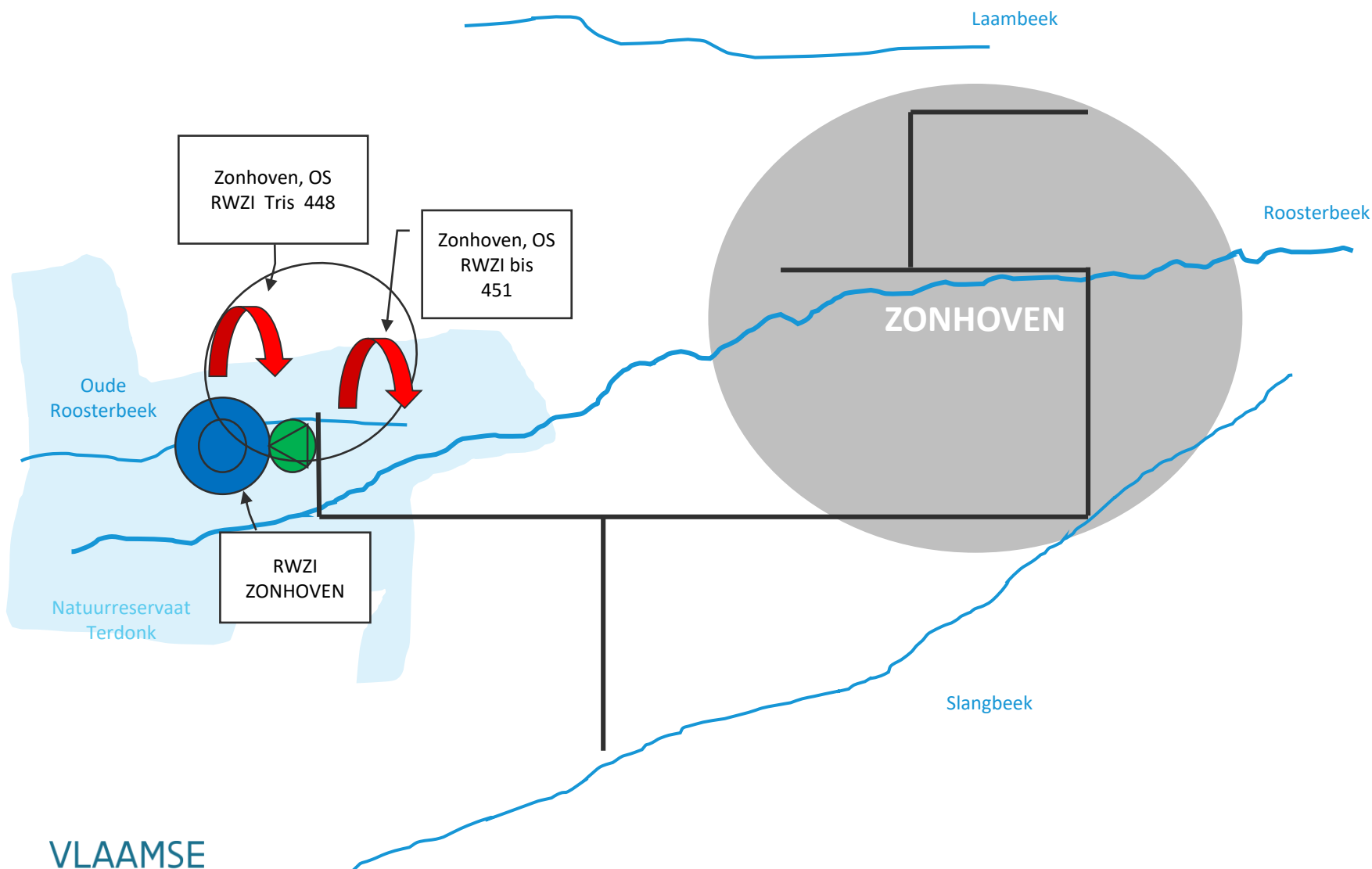


# Zuiveringsgebied Zolder





# Zuiveringsgebied Zonhoven





# Zuiveringsgebied Zwalm

